

Introduction to the Implementation Guide, Strategic Pathway 2 (IGIF - Integrated Geospatial Information Framework)

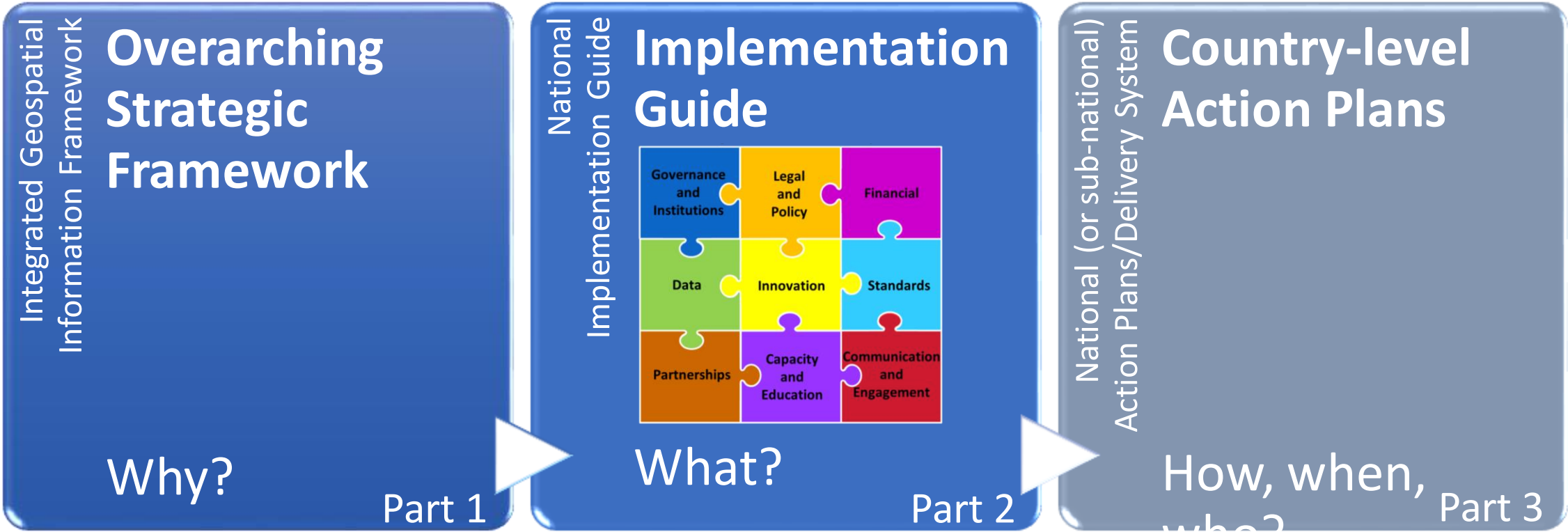
Policy and Legal

Malgorzata Drewniak
Lawyer

Lantmäteriet (Swedish mapping, cadastral and land registration authority) Sweden
Chair, WG-Legal and Policy Frameworks for Geospatial Information Management



Documents of the IGIF

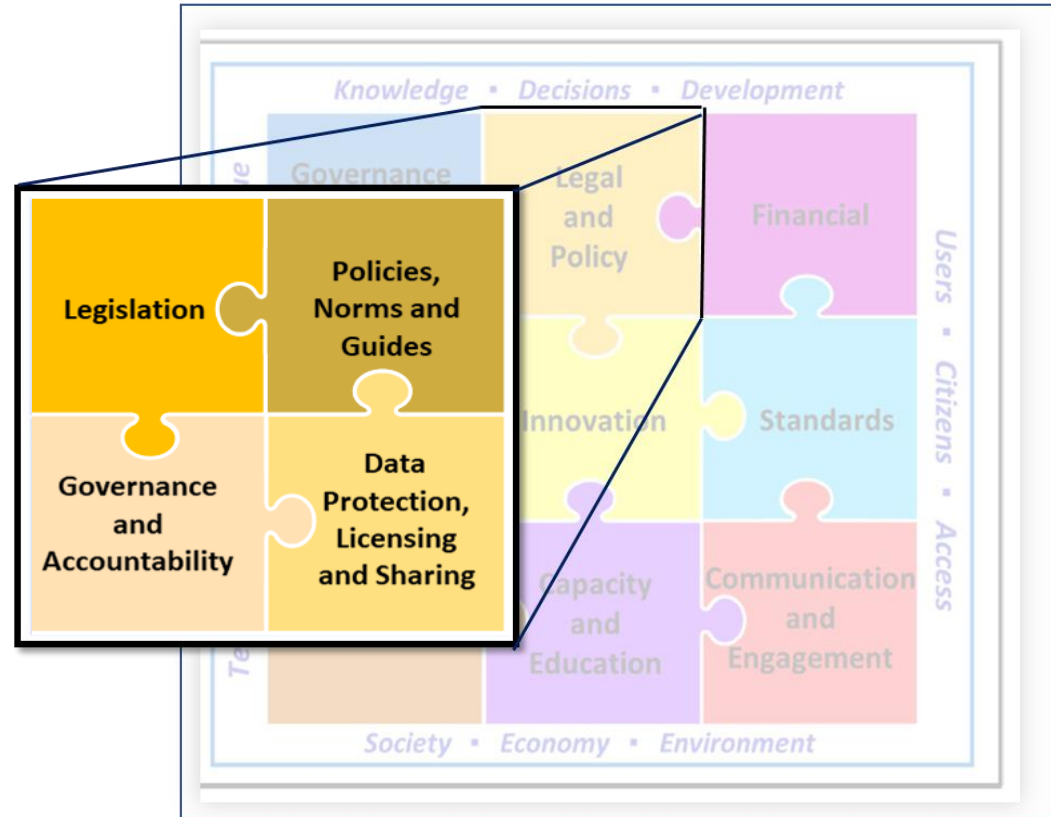


Strategic Pathway 2, Policy and Legal

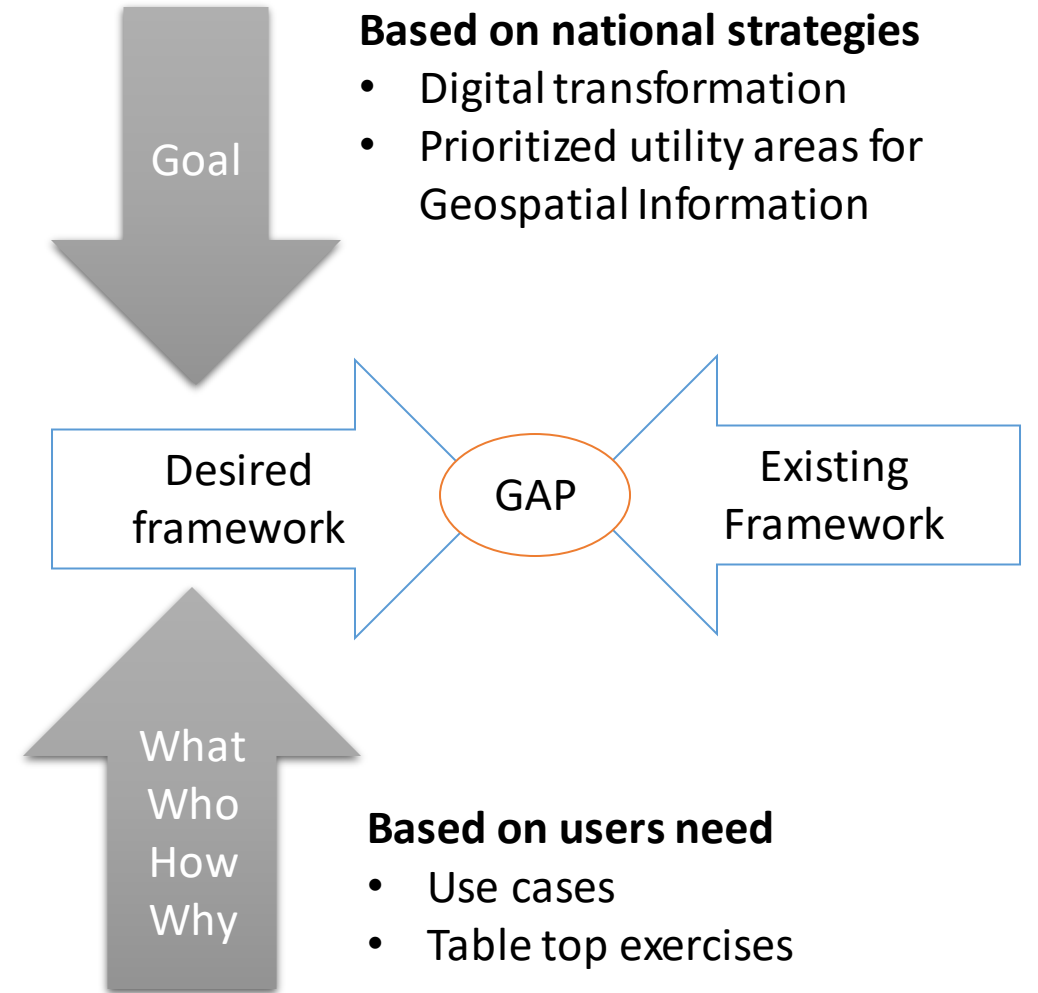
Policy and Legal Framework Tools



Key issues in a Policy and Legal Framework



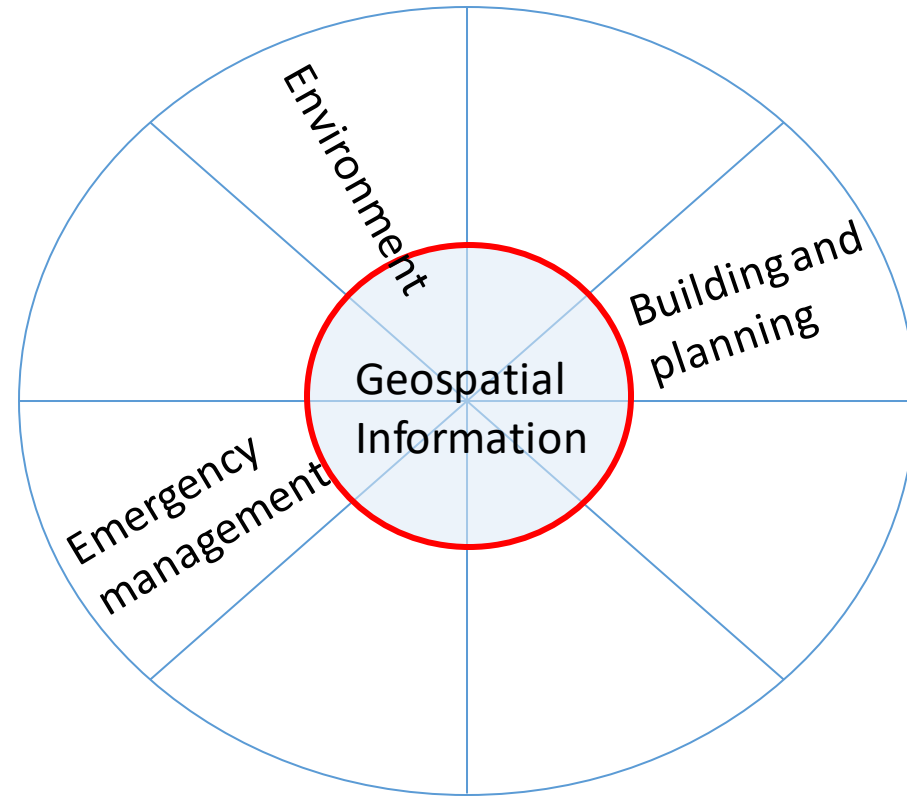
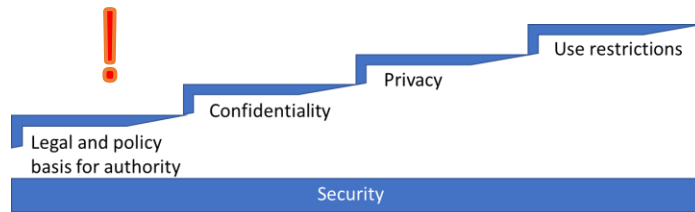
Method



IGIF SP 2 – Governance and Accountability

Example

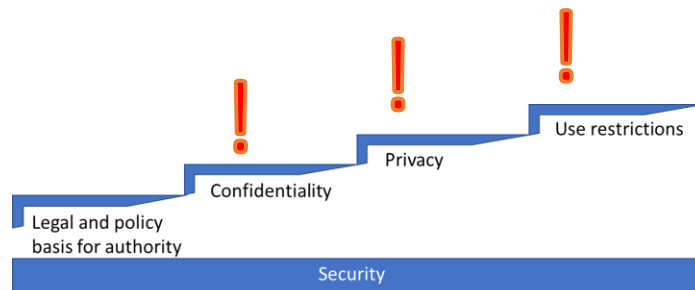
GAP: Lack of sufficient authority under legislation or policy



IGIF Data protection, licensing and sharing

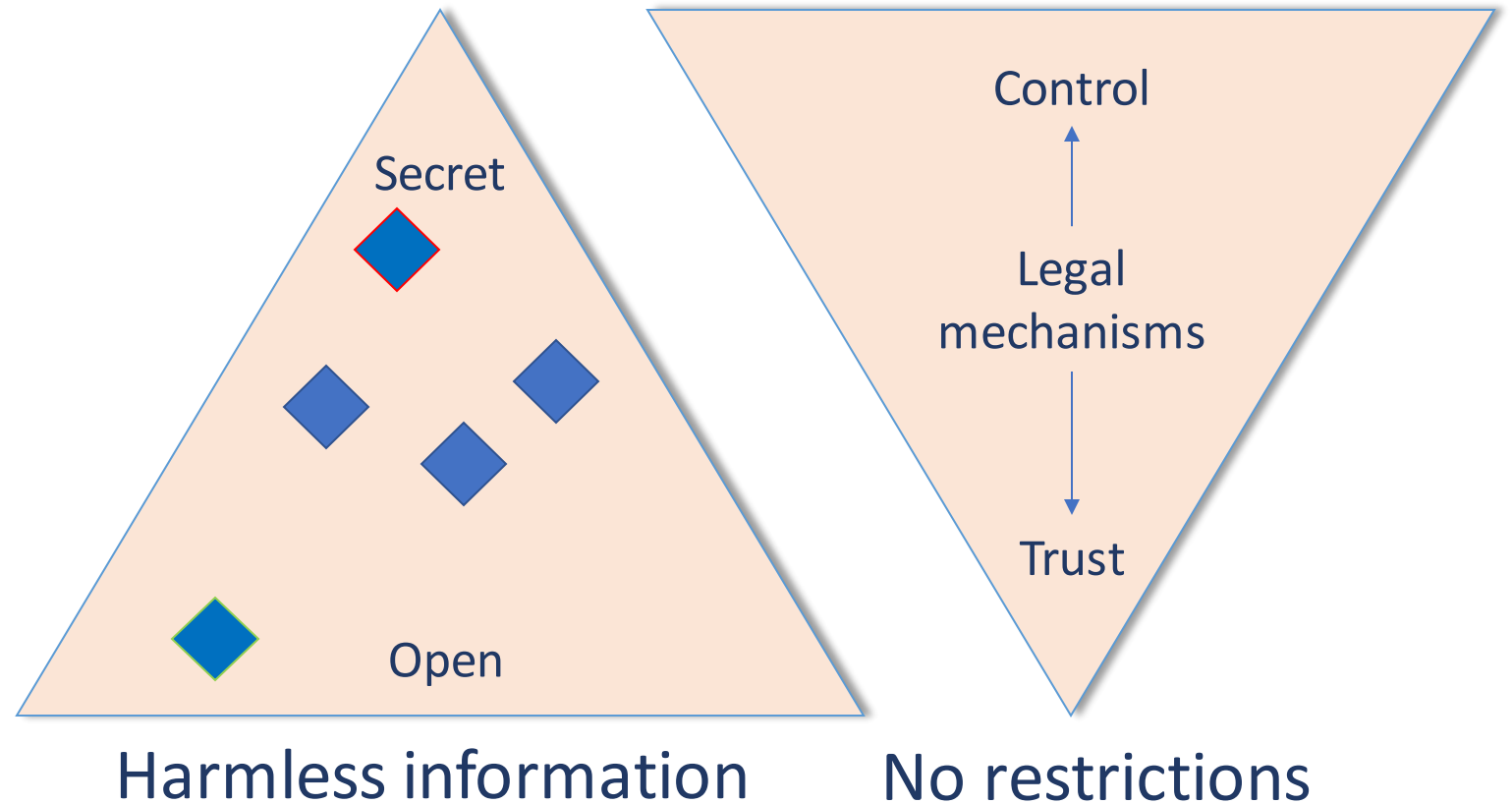
Example

GAP: Too restrictive requirements on data processing



Sensitive information

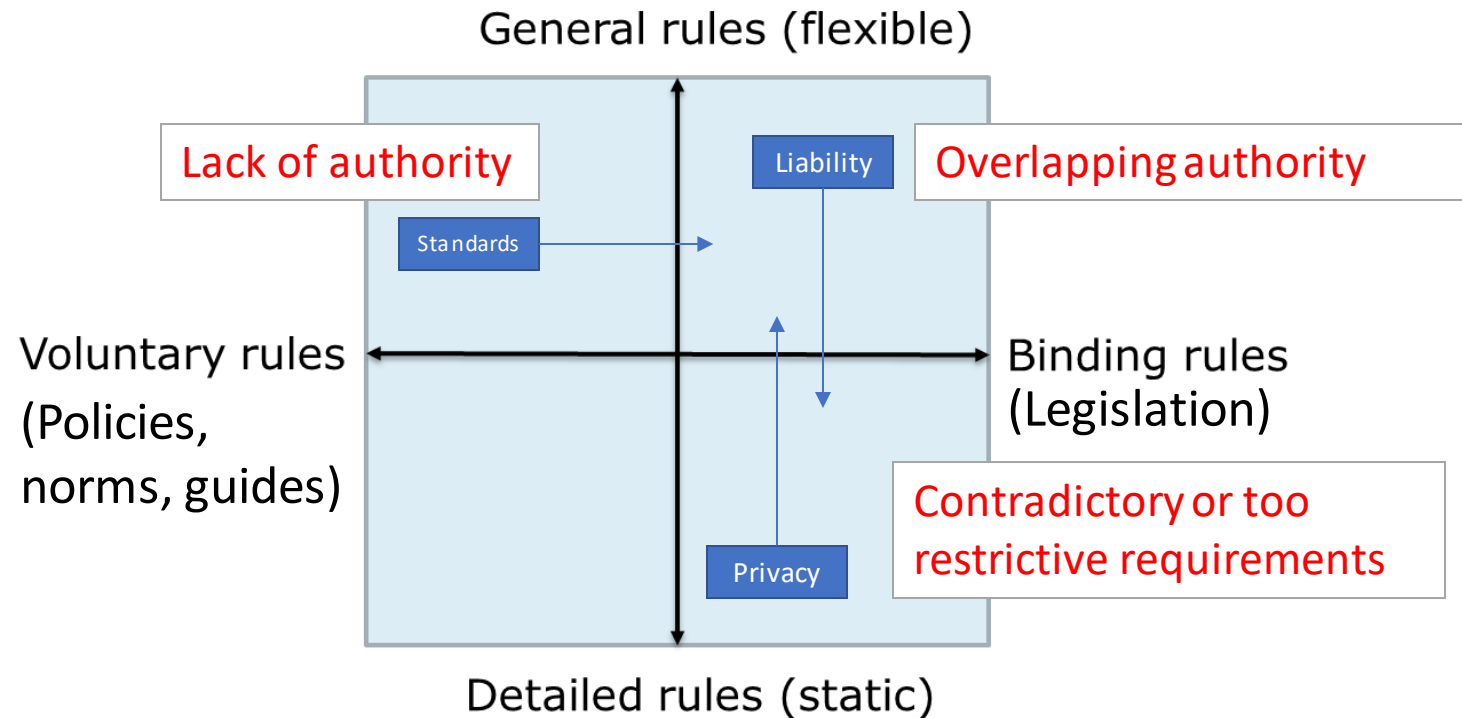
Extensive restrictions



IGIF Policy and Legal Tools

Example

GAP:
Interoperability
problems – affects
digital information
management (often
connected to
chosen policy and
legal tool or level of
detail)



Policy or Law Stronger Influence

