

# Maps & Strategic Pathways to Improve the Achievement of the SDGs in the Context of Urban Resilience

**Menno-Jan Kraak**

UNIVERSITY OF TWENTE.



# Strategic Pathways ...

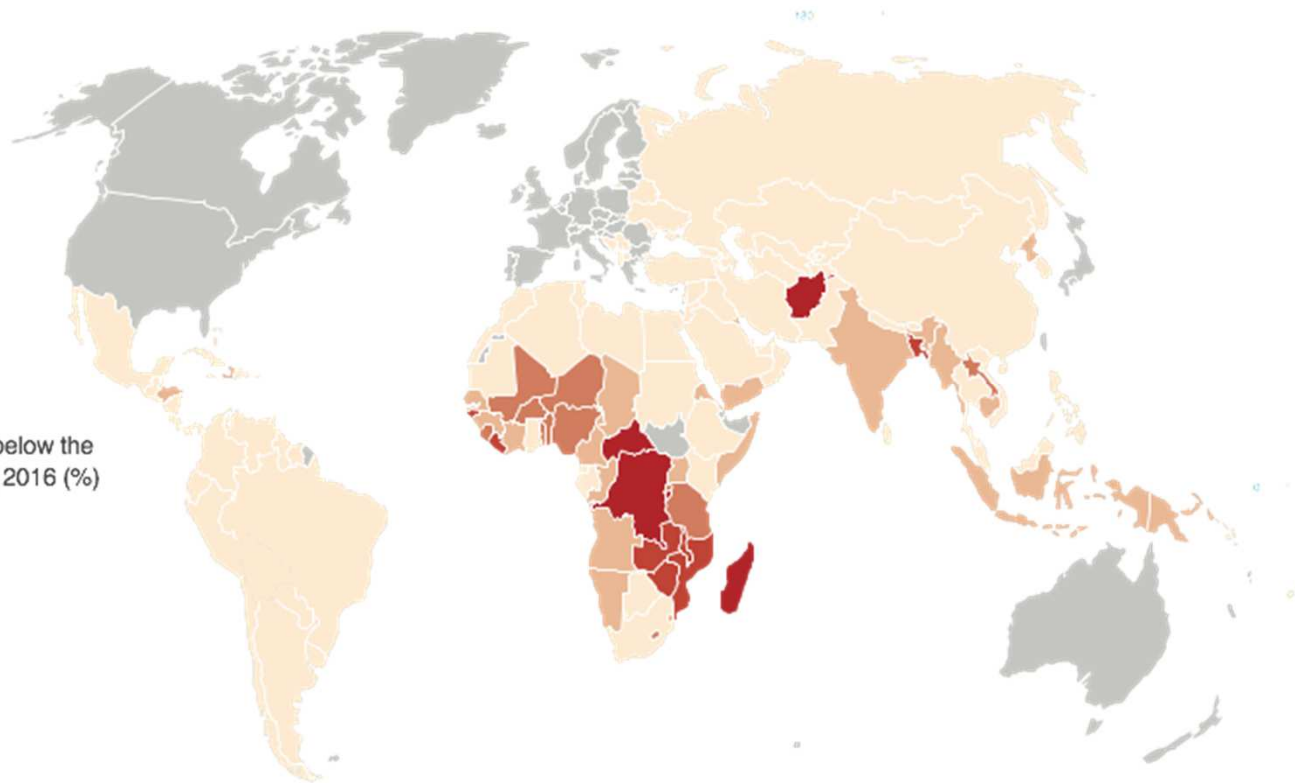
- ... geospatial data
- ... connectivity at local, national, and global levels
- ... unavailability and inaccessibility

- Can maps come to rescue?
- Yes, but... how to inform about
  - **no data,**
  - **incomplete data,**
  - **uncertain data,**
  - **non visible data**



# Not visible: Small Island Developing States (SIDS)?

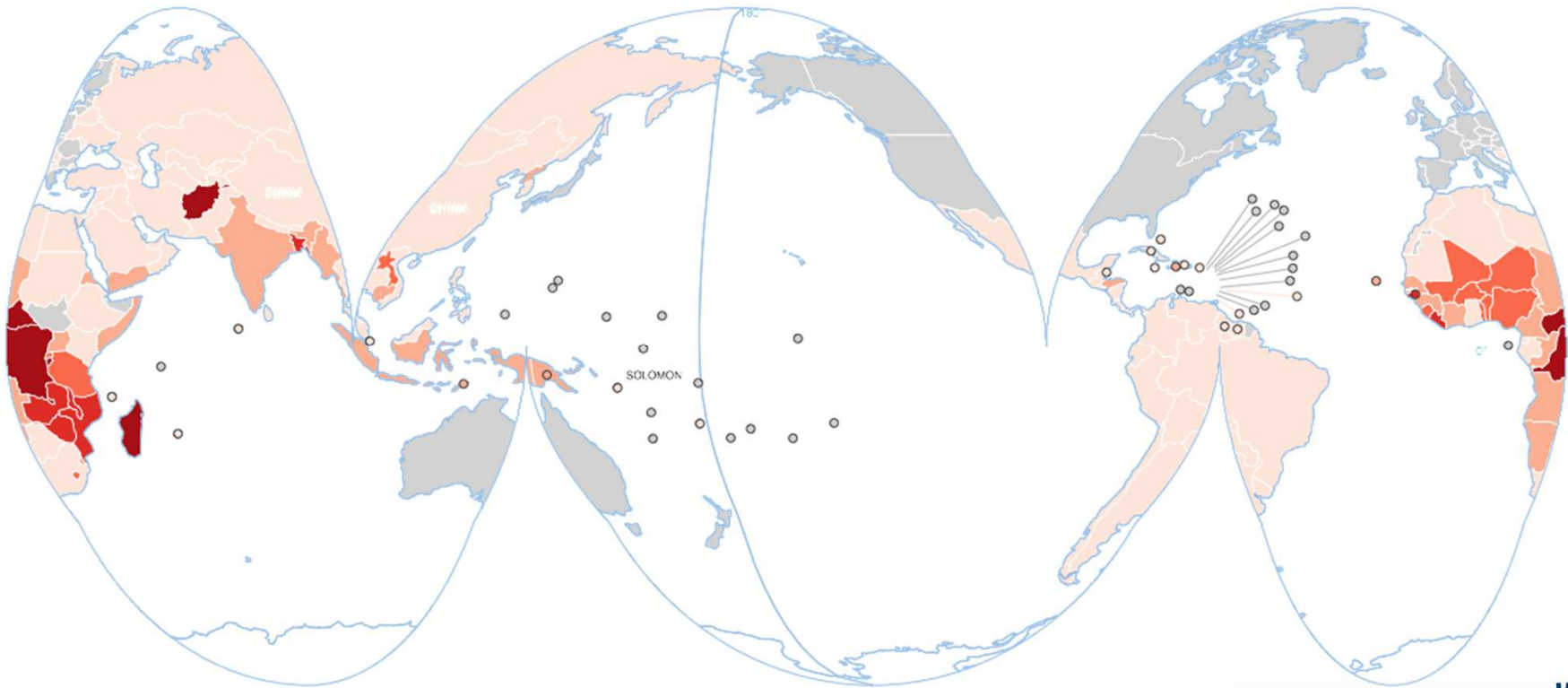
Proportion of population below the international poverty line, 2016 (%)



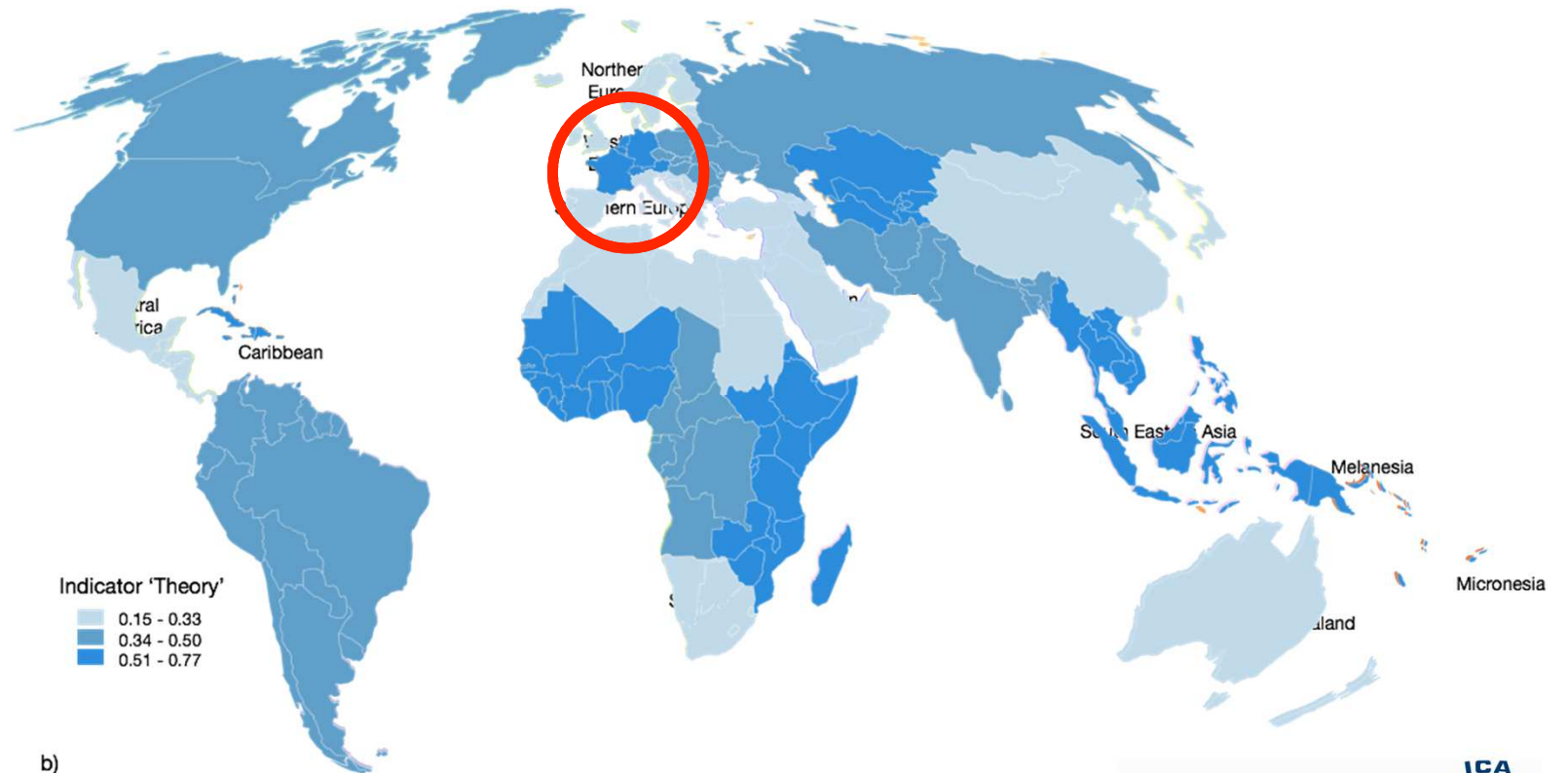
# Visible SIDS

Proportion of population below the international poverty line, 2016 (%)

Natasha Pirani  
Jessica Gosling-Goldsmith

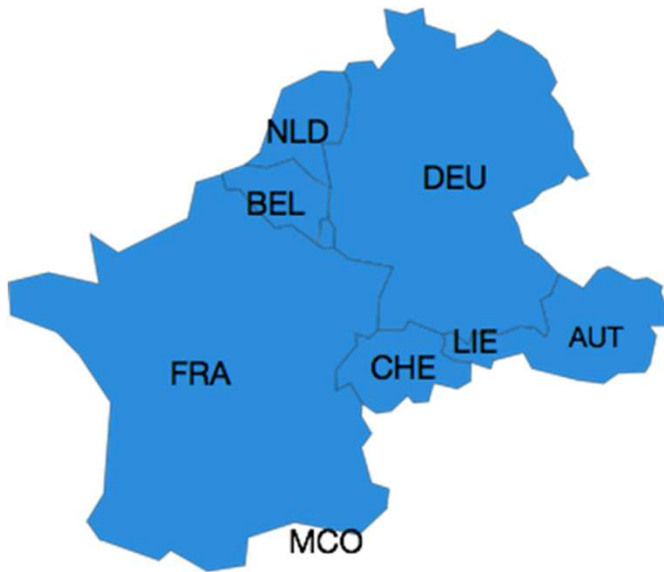


# Tier I

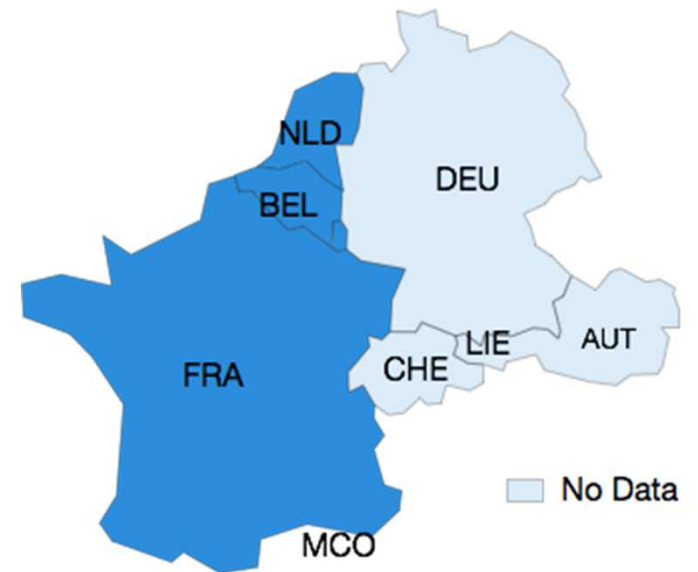


b)

....produced for at least 50 percent of countries and of the population in every region



Country	Population (190m mln)	Value
Austria	9	-
Belgium	11	%
France	63	%
Germany	80	-
Liechtenstein	.05	-
Luxembourg	.5	%
Monaco	0.5	%
Netherlands	17	%
Switzerland	8	-



# Let's make the world a better place with maps

Be aware on what and how to map

Educate map makers

Be aware of what to see in maps

Create map annotated map reading instructions



Let's make the world a better place with maps