

Side Event on Land Administration and Management

Strategic Partnership for Sustainable Land Administration

United Nations Committee of Experts on
Global Geospatial Information Management

**Expert Group on
Land Administration and Management**

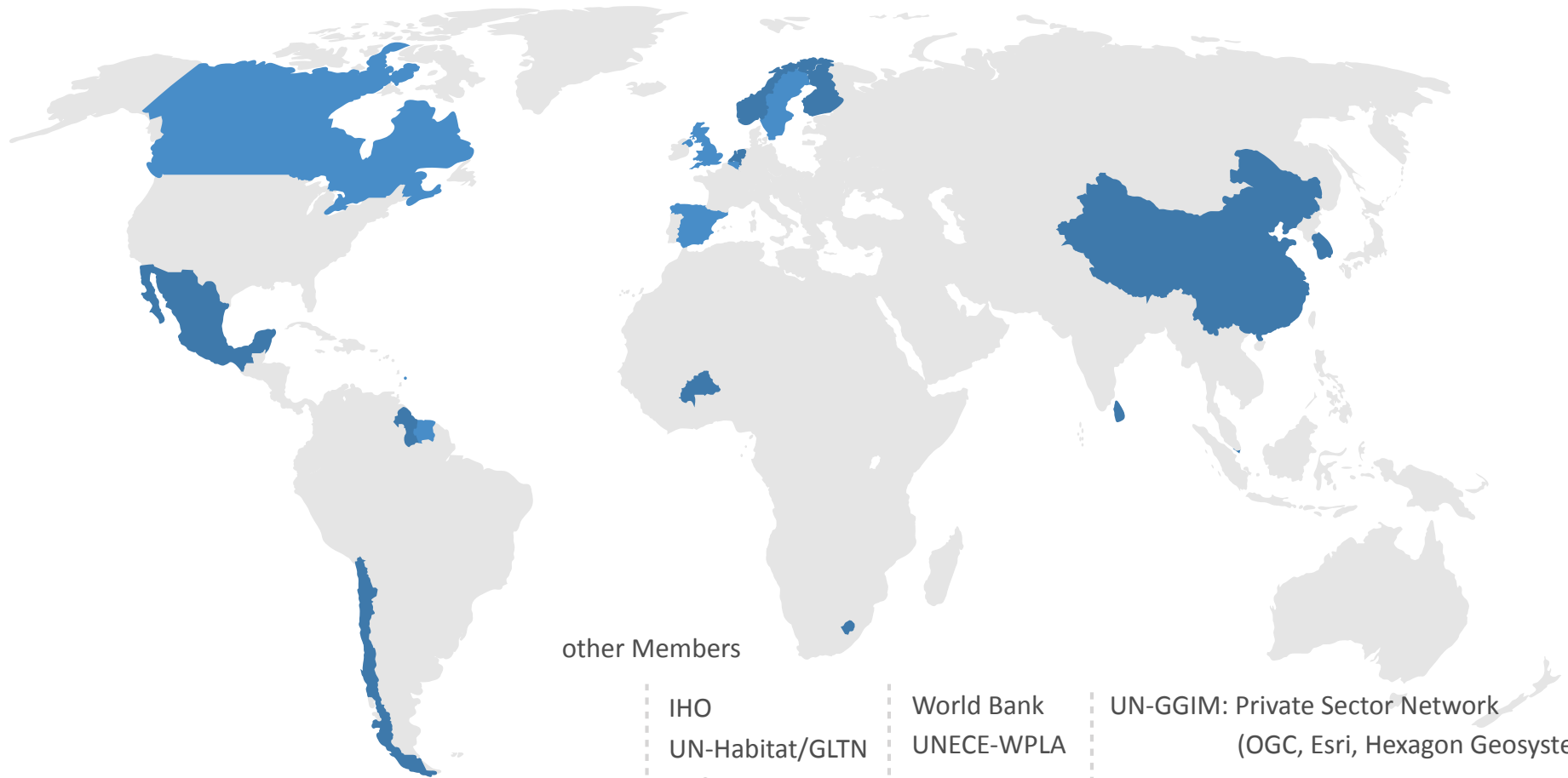
Positioning geospatial information to address global challenges

ggim.un.org



United Nations Committee of Experts on Global Geospatial Information Management

Expert Group on Land Administration and Management



other Members

IHO
UN-Habitat/GLTN
FAO

World Bank
UNECE-WPLA

UN-GGIM: Private Sector Network
(OGC, Esri, Hexagon Geosystems)

UN-GGIM: Academic Network

UN-GGIM: Geospatial Societies
(FIG)



UN-GGIM

United Nations Committee of Experts on
Global Geospatial Information Management

Expert Group on
Land Administration and Management

Positioning geospatial information to address global challenges

ggim.un.org



United Nations Committee of Experts on Global Geospatial Information Management

Expert Group on Land Administration and Management



Moderator:

Mr. Kees de Zeeuw, Kadaster International, The Netherlands



Introduction

Ms. Eva-Maria Unger, Kadaster International, Austria



Panelists:

Ms. Macarena Perez Garcia, SNIT - IDE de Chile

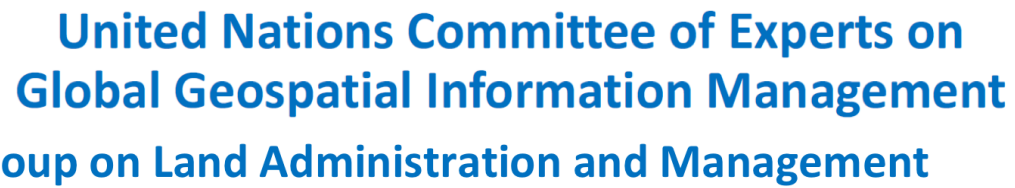
Ms. Rosy Liao, China Land Surveying and Planning Institute

Ms. Christina Wasström & Mr. Christopher Body, ISO/TC-211

Mr. Dieter Fritsch, UN-GGIM Private Sector Network/Hexagon Geosystem

Moderated interactions with participants and presenters (30 minutes)



[illegible]United Nations Committee of Experts on
Global Geospatial Information Management

**Expert Group on
Land Administration and Management**

Positioning geospatial information to address global challenges

ggim.un.org



**United Nations Committee of Experts on
Global Geospatial Information Management**
Expert Group on Land Administration and Management

LA to have its desired impact for all, including the marginalised and vulnerable, requires dynamic, inclusive and energetic partnership.

Strategic partnership *is fundamental to support sustainable land administration, and to achieve the goals of the global development agendas, including the 2030 Agenda for Sustainable Development...*

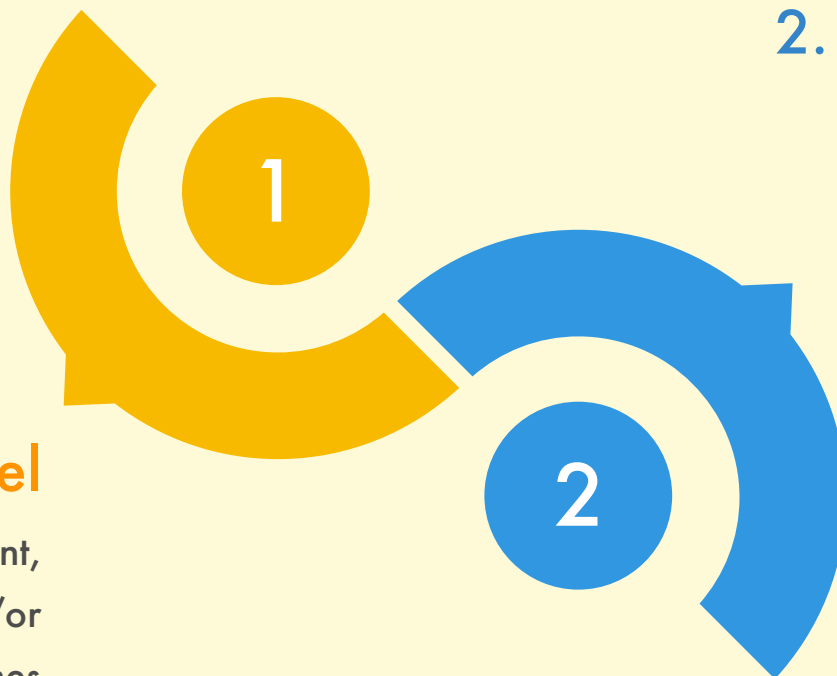


Framework for Sustainable Land Administration

A reference for developing and strengthening Land Administration Systems

1. Part - High Level

with vision statement,
goals, objectives and /or
expected outcomes



2. Part - Components

or pillars of the framework
based on the requirements that
lead to give access to a
knowledge base and then
leading to a series of priority
actions and partnerships

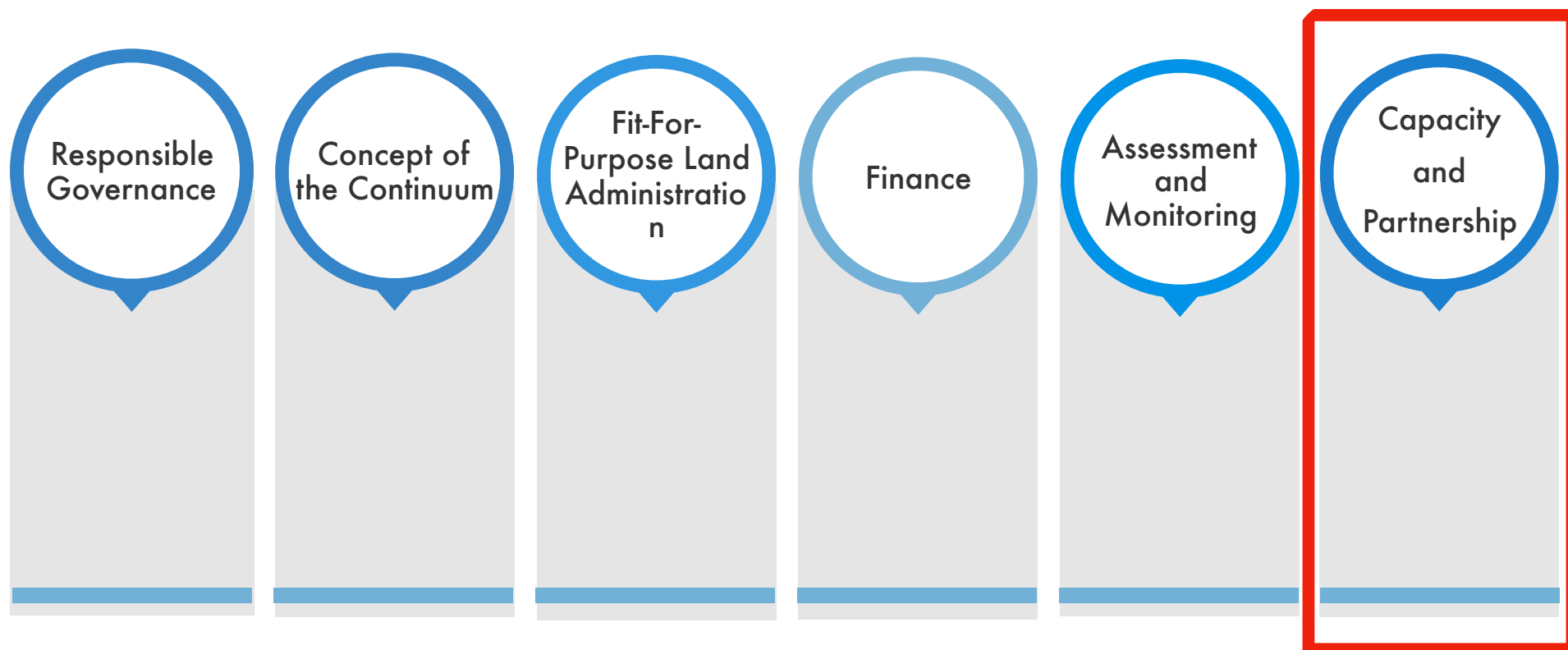
Content of the document approximately 15 pages in 2 parts plus schematic diagram



Framework for Sustainable Land Administration

A reference for developing and strengthening Land Administration Systems

6 Pillars as the basis of the Framework?



UN-GGIM

United Nations Committee of Experts on
Global Geospatial Information Management

Expert Group on
Land Administration and Management

Positioning geospatial information to address global challenges

ggim.un.org



United Nations Committee of Experts on Global Geospatial Information Management

Expert Group on Land Administration and Management

Strategic Partnership - institutions, organisations and member states to work together to achieve measurable results by e.g. focusing on:

Capacity

support and empower local capacity for implementation purposes and maintenance

Data

Improving national LA systems and enhancing digital data capacities to improve implementation and maximise sustainable development

1

3

2

Finance

Mobilise and coordinate better finance from all sources (governments, financial institutions, private investors, and development bank)





United Nations Committee of Experts on Global Geospatial Information Management

Expert Group on Land Administration and Management

Promote

joint action and investments to improve LA systems, data sharing and build capacity

5

4

Strengthen

collaboration at regional, national and global level

6

Facilitate

joint analysis and assessments, and program design and delivery by applying standards

Expand

partnerships in land policy development and advocacy

7



Purpose



Document all people - land relationship in earthquake affected area, with the aim to facilitate access to reconstruction grant and test FFP approach

NEPAL

:: Strategic Partnership for Sustainable Land Administration through
local and national Survey Office,
local NGO (HURADEC),
other international organisation (UN-Habitat/GLTN, Red Cross...)



UN-GGIM

United Nations Committee of Experts on
Global Geospatial Information Management

Expert Group on
Land Administration and Management

Positioning geospatial information to address global challenges

ggim.un.org

Purpose

Determination of existing rights (use rights) in Post - Conflict area using FFP approach



COLOMBIA

:: Strategic Partnership for Sustainable Land Administration through
national government ANT, IGAC, SNR
local NGO CINCHI
other international organisation World Bank



UN-GGIM

United Nations Committee of Experts on
Global Geospatial Information Management

Expert Group on
Land Administration and Management

Positioning geospatial information to address global challenges

ggim.un.org



Support the Indonesian authorities to accelerate land registration in Indonesia using FFP approach

INDONESIA

:: Strategic Partnership for Sustainable Land Administration through
local and national Survey Office (BPN),
local NGO (JKPP),
other international organisation, universities





Strategic Partnership for Sustainable Land Administration

1

What opportunities for partnerships are there?

2

What is needed at global level to make partnerships work?

3

What has not been captured, yet?





United Nations Committee of Experts on Global Geospatial Information Management

Expert Group on Land Administration and Management

Next Meeting Opportunities



UN-GGIM

United Nations Committee of Experts on
Global Geospatial Information Management

Expert Group on
Land Administration and Management

Positioning geospatial information to address global challenges

ggim.un.org



United Nations Committee of Experts on
Global Geospatial Information Management

Expert Group on Land Administration and Management

Expert Group Meeting

2 August 2018, 08:00 - 10:00 during 8th Session (CR-11), US

International Seminar and Expert Group Meeting

26 – 29 September 2018 in Deqing, China



UN-GGIM

United Nations Committee of Experts on
Global Geospatial Information Management

Expert Group on
Land Administration and Management

Positioning geospatial information to address global challenges

ggim.un.org