

Expert Group on Land Administration and Management

Agenda item 12/Add.1
Eighth Session Committee of Experts
New York - August 2, 2018

Co-chairs:

Kees de Zeeuw - The Netherlands

Mahashe Chaka - Lesotho



UN-GGIM

United Nations Committee of Experts on
Global Geospatial Information Management

Expert Group on
Land Administration and Management


Positioning geospatial information to address global challenges

ggim.un.org

Objectives

Expert group on Land Administration and Management (UN-EG-LAM)

- Play a leading role at the policy level by **raising political awareness** and highlighting the importance to decision makers of the need for timely and fit for purpose land administration and management and;
- **Encourage the use of geospatial information** tools and systems to improve the legal certainty of all citizens in the world with respect to the **registration of the relation between people and land.**



UN-GGIM

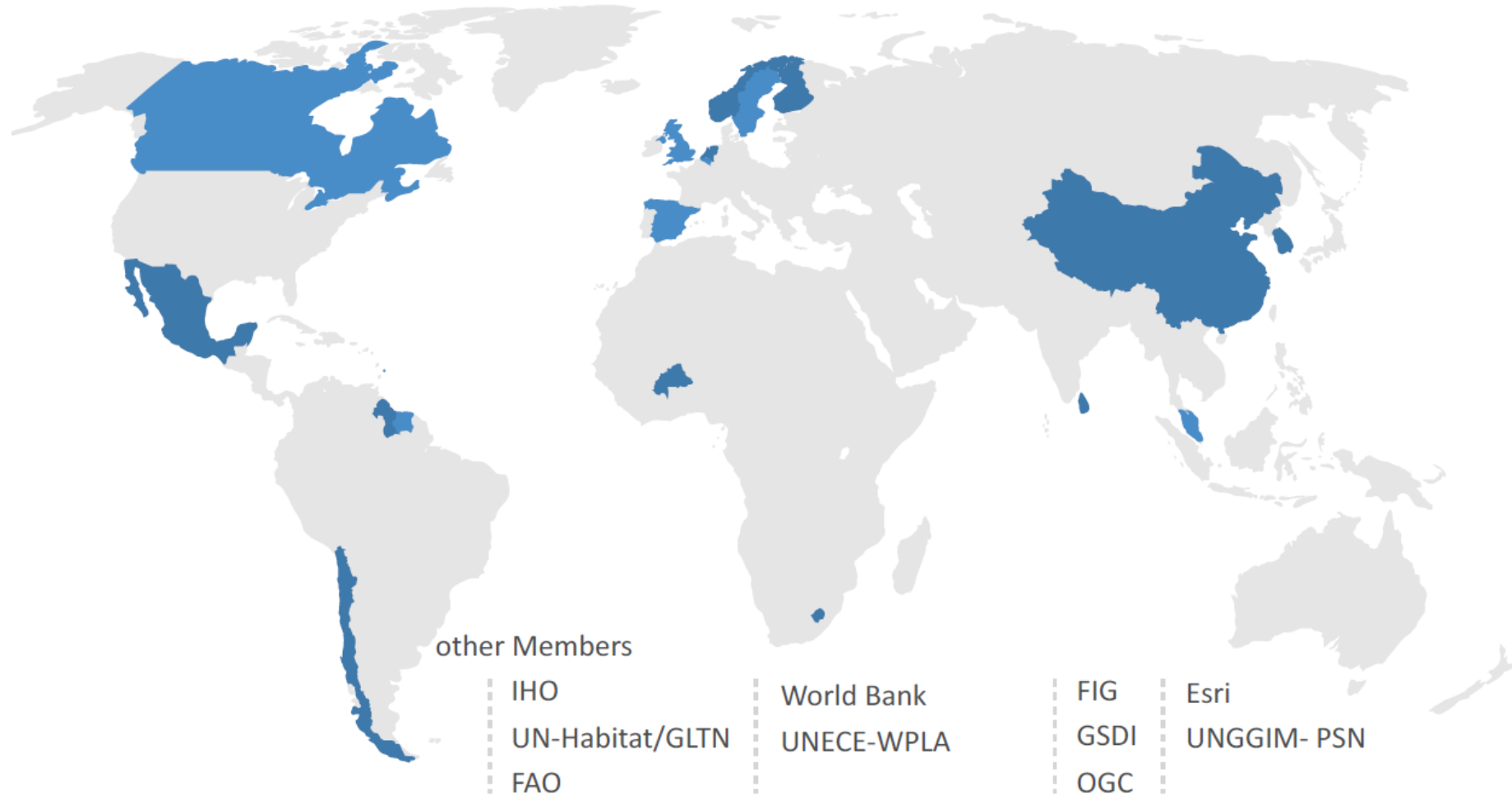
United Nations Committee of Experts on
Global Geospatial Information Management

Expert Group on
Land Administration and Management

Positioning geospatial information to address global challenges

ggim.un.org

19 Member states, 10 professional organisations



Work accomplished

Side Event 7th UN-GGIM

organise a side event during the 7th session of UN-GGIM

1

5th High Level Forum

contribute to the 5th High Level Forum on UN-GGIM in Mexico City

3

Open Meeting 7th UN-GGIM

organise an open meeting during the 7th session to inform and consult Member States, UN System and observers on work program

2



Work accomplished

Advocate

at the Arab Land Conference during the Roundtable and during a session at the World Bank L& P Conference in 2018

Task Team ISO TC 211/OGC

Launch of OGC White Paper at World Bank L&P Conference, LADM Workshop in Zagreb, Croatia following by Submission of New Working Item Proposal at ISO Copenhagen June 2018

5

7



4

National Tenure Security Atlas

consultation done during the World Bank Land & Poverty Conference in 2018

6

Framework

consultation of the Framework for Sustainable Land Administration, during Arab Land Conference, World Bank L& P Conference in 2018 and during the WebEx Meetings



Work accomplished

Open Meeting 8th UN-GGIM

organise an open meeting during the 8th session to inform and strengthen partnerships within UN-GGIM on Land Administration and Management

9

Report UN-GGIM Bureau

and the Committee of Experts on a timely basis

11

8

Identify Issues & Gaps

and promote and discuss appropriate methodological national or sub-national approaches to accelerate efforts

10

Event in 2018

International Seminar on Effective Land Administration and Expert Group Meeting in Deqing, China



A framework for sustainable land administration

... shall describe key principles for a sustainable and interoperable land administration and management system that can efficiently and effectively document, record and recognise people-to-land relationship in all its forms ...





1. Part - High Level

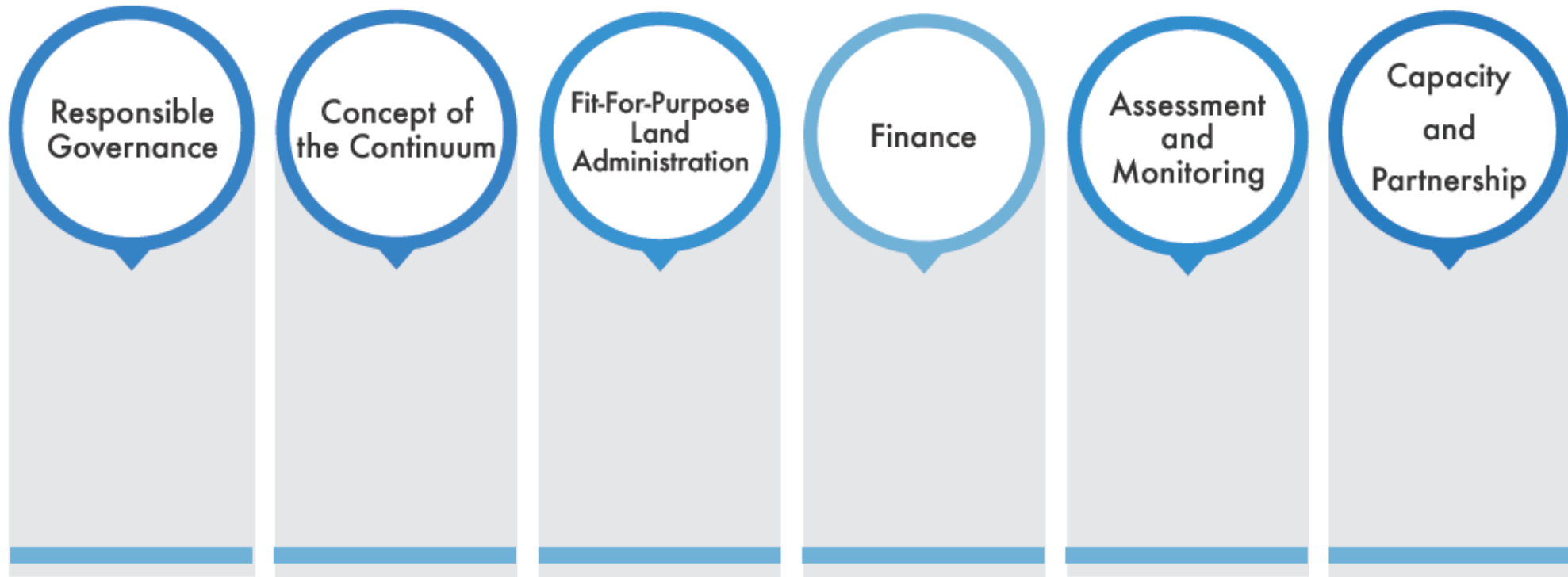
with vision statement,
goals, objectives and /or
expected outcomes

2. Part - Components

or pillars of the framework
based on the requirements that
lead to give access to a
knowledge base and then
leading to a series of priority
actions and partnerships



6 Pillars as the basis of the Framework?



Requirements

Collect Once, Use Multiple Times

support the culture of sharing and collaboration



Maintenance

support the culture of Maintenance

Avoid duplication

in data acquisition and management



International Standards & Interoperability

applies internationally agreed standards

Inclusive and recognises all forms of tenure

in scope and cover all tenure and all land



Accessible & Transparent

easy accessible and supports transparency

Data Security

support data security in frameworks and policies



Capacity Development

facilitate capacity development




Seminar and Expert Group Meeting: Deqing – China, 26 -29 September 2018

DEQING INTERNATIONAL SEMINAR ON UNITED NATIONS GLOBAL GEOSPATIAL INFORMATION MANAGEMENT “Effective Land Administration”

Deqing International Convention Centre,
Zhejiang Geospatial Information Industrial Park
Deqing, Zhejiang Province, China
27 – 28 September 2018

Back-to-back:
Expert Group Meeting
26 and 29 September 2018



UN-GGIM

United Nations Committee of Experts on
Global Geospatial Information Management

Expert Group on
Land Administration and Management

Positioning geospatial information to address global challenges

ggim.un.org

The Committee of Experts is invited to:

- Take note of the report, express its views on its progress and provide guidance to the Expert Group; and
- Take note of the progress, consider and express its views on the current state of consideration and development on the framework for sustainable land administration.

