



UNITED NATIONS COMMITTEE OF EXPERTS ON GLOBAL GEOSPATIAL INFORMATION MANAGEMENT

INTRODUCTION SESSION
to the Committee of Experts

2025-07-03





Remembering
Frank Tierolff
Chair UN-GGIM: Europe
(1967-2025)

You are invited to send your
condolences by email to
Kadaster.international@kadaster.nl

WELCOME to the Fifteenth Session

- The Bureau welcomes you to New York, to the United Nations and to the **Fifteenth session of the United Nations Committee of Experts on Global Geospatial Information Management (UN-GGIM)**.
- This presentation aims to introduce participants who are attending the annual sessions of the Committee of Experts for the first time, to the formalities of a United Nations inter-governmental session.
- The presentation seek to assist delegates new to the work of the session of the Committee of Experts towards a productive and rewarding week at the United Nations Headquarters.

What is important to know

UN-GGIM

- Objectives
- Architecture
- Functional groups
- Rules of procedures
- The Bureau

Documents

- UN document symbols
- Agenda & organizational
- Substantive document for each item
- Points for discussion for each item
- Decisions

Your role

- Interventions: 'how to'?
- Report and decisions


Media and logistics

- Broadcast & social media
- Organization of work

United Nations Six main organs



General Assembly



Security Council



Economic and Social Council

- Principal organ to coordinate economic, social, and related work of the United Nations
- **The Committee of Experts reports to ECOSOC**



Trusteeship Council



International Court of Justice



Secretariat

- **UN-GGIM Secretariat**

UN-GGIM Objectives



Reports directly to the **Economic and Social Council (ECOSOC)**



Discusses and coordinates **geospatial information management** activities by involving **Member States** at the highest level



Makes **joint decisions** and sets **directions** on the use of geospatial information within national, regional and global **policy frameworks**

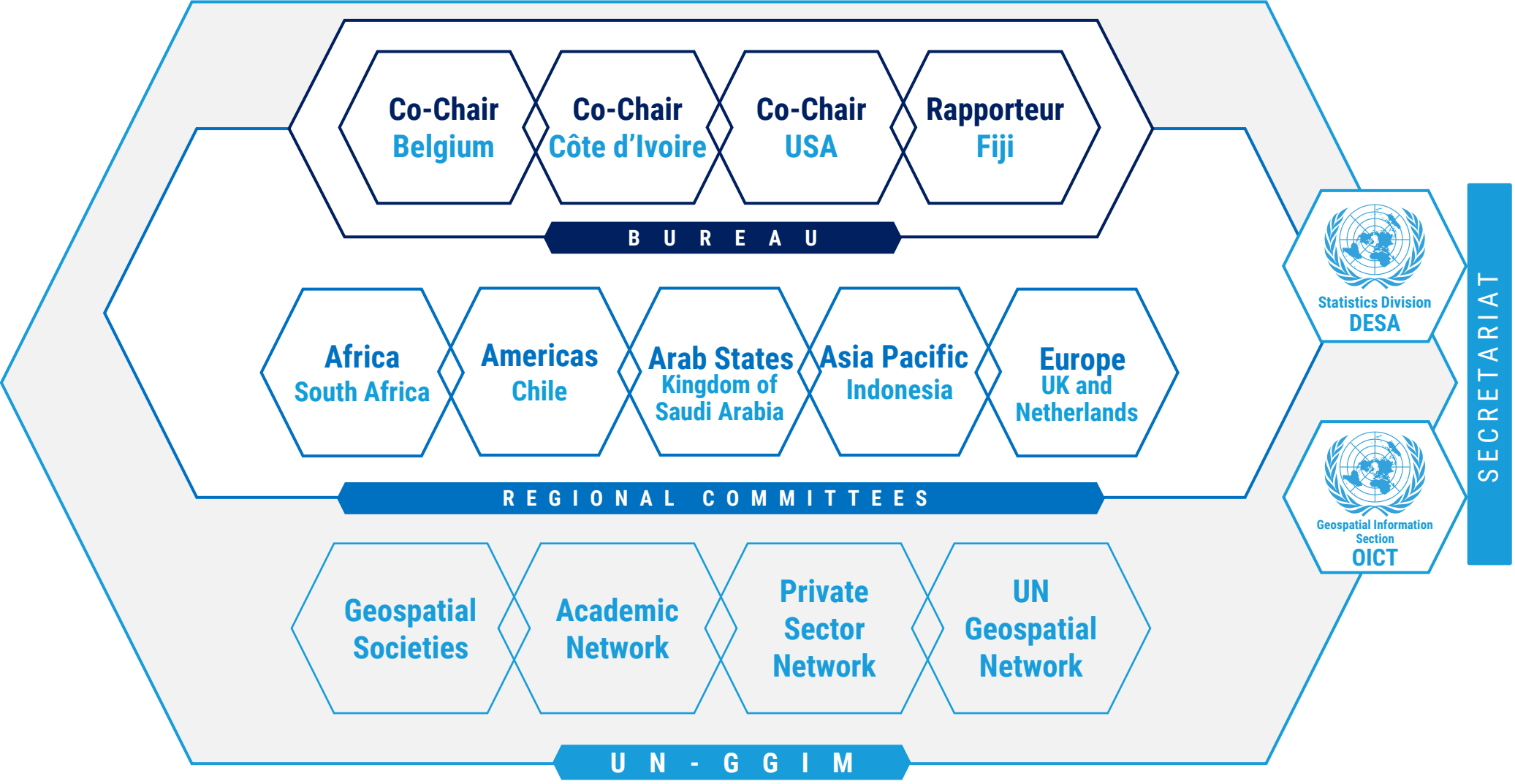


Contribute **collective knowledge** as a community with shared interests and concerns, address **global issues** and **challenges**



Develops **effective strategies** to strengthen and enhance nationally integrated **geospatial capacity** and **leadership** particularly in developing countries

UN-GGIM Architecture



UN-GGIM Bureau



Ingrid Vanden Berghe
Co-Chair
Belgium



Fernand Bale
Co-Chair
Côte d'Ivoire



Deirdre Dalpiaz Bishop
Co-Chair
USA

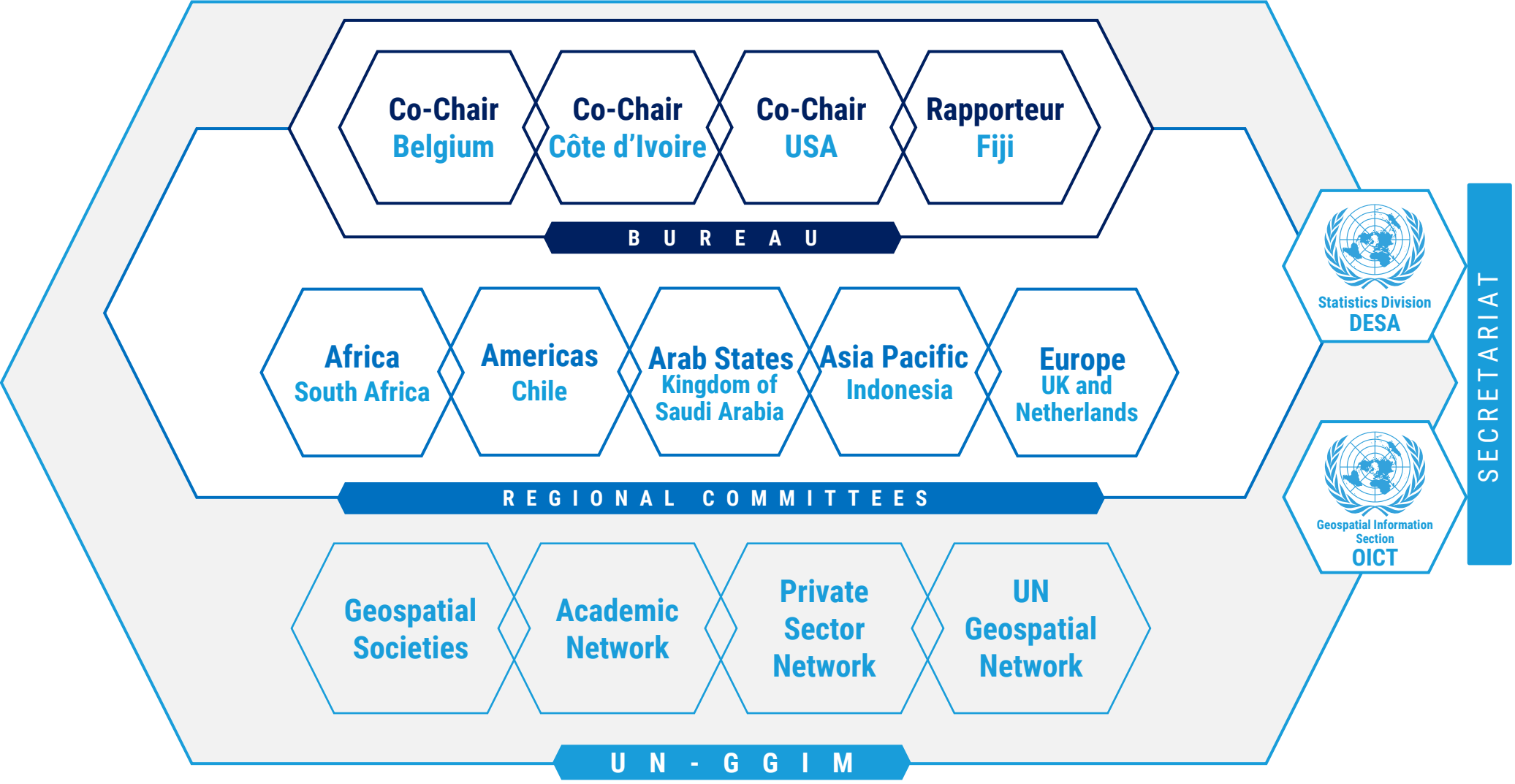


Meizyanne Hicks
Rapporteur
Fiji

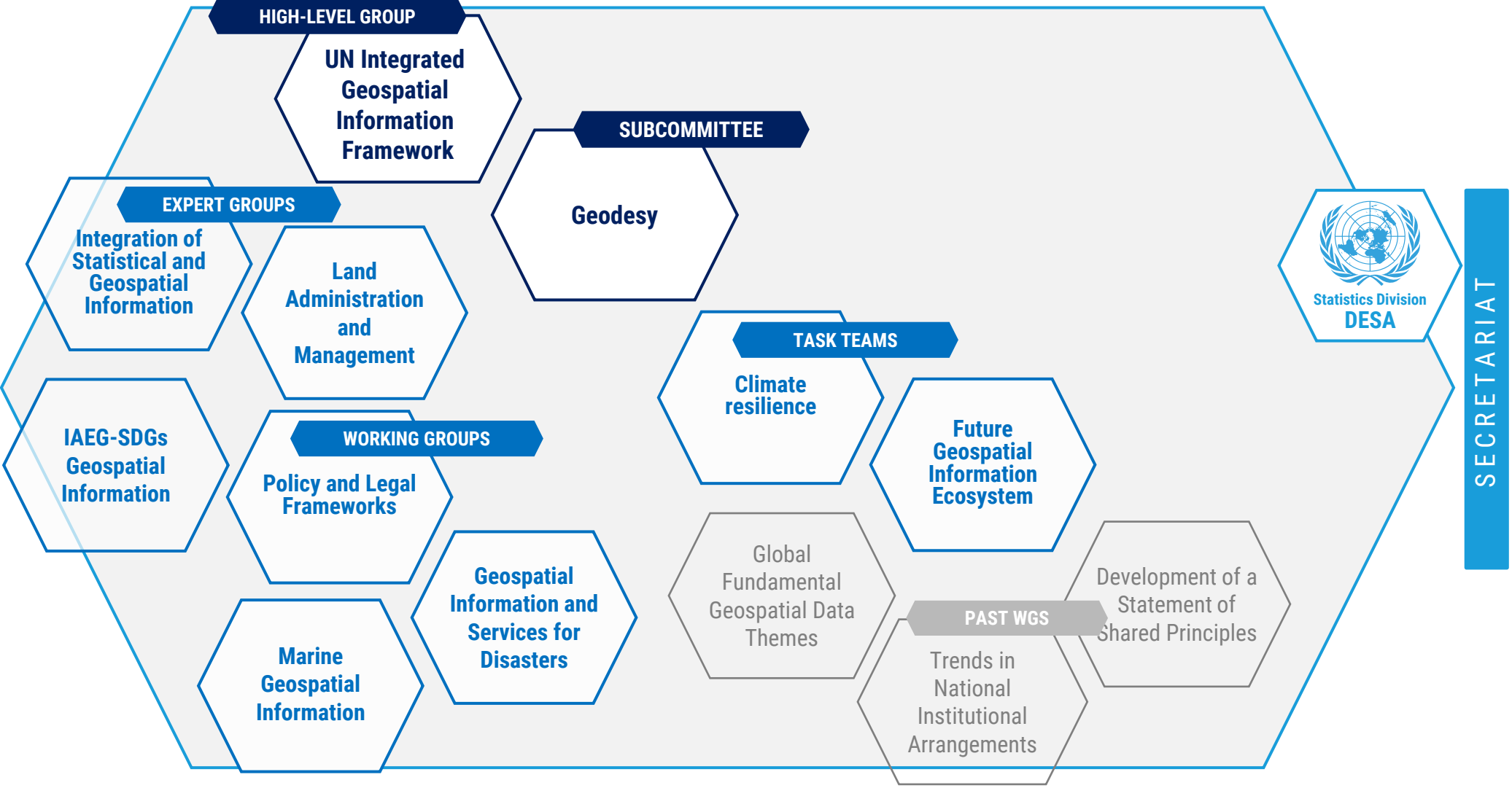
BUREAU

Rule 7, The Committee shall elect **three Co-Chairs** and a **Rapporteur** during each session from among its members, with due regard for the equitable geographical rotation of the officers from among the regional groups. The Co-Chairs and the Rapporteur shall constitute the Bureau of the Committee. The Bureau shall take on tasks designated by the Committee.

UN-GGIM Architecture



UN-GGIM Functional groups





15th Session of the United Nations Committee of Experts on Global Geospatial Information Management, UN-GGIM

United Nations Headquarters, 6-8 August 2025

<https://ggim.un.org/meetings/GGIM-committee/15th-Session/documents/>



Meeting Documents

Agenda item #1.

Election of officers.

Agenda item #2.

Adoption of the agenda and other organizational matters.

- [E/C.20/2025/1 - Provisional Agenda](#): [Arabic](#) | [Chinese](#) | [English](#) | [French](#) | [Russian](#) | [Spanish](#)
- [E/C.20/2025/2 - Documentation for the Session](#): [Arabic](#) | [Chinese](#) | [English](#) | [French](#) | [Russian](#) | [Spanish](#)
- [E/C.20/2025/3 - Organization of Work](#): [Arabic](#) | [Chinese](#) | [English](#) | [French](#) | [Russian](#) | [Spanish](#)

Agenda item #3.

Enhancing global geospatial information management arrangements.

- [E/C.20/2025/4 Summary](#): [Arabic](#) | [Chinese](#) | [English](#) | [French](#) | [Russian](#) | [Spanish](#)
- [E/C.20/2025/4/Add.1 Report](#):

Annual sessions

- [Fifteenth session](#)
- [Fourteenth session](#)
- [Thirteenth session](#)
- [Twelfth session](#)
- [Eleventh session](#)
- [Past sessions](#)

Overview

- [Mandates](#)
- [Aims and Objectives](#)
- [Bureau](#)
- [Regional Committees](#)
- [Functional Groups](#)
- [Thematic Networks](#)

Quick links


- [UN-GGIM Events](#)
- [Past Events](#)
- [UN-IGIF](#)
- [UNEGN/UN-GGIM Collaborative Project](#)
- [UN-GGCE](#)
- [UN-GGKIC](#)

Tweets by [@UNGGIM](#)

[+ Read More News](#)

UN-GGIM: Rules of procedures

United Nations E/C.20/2024/4

 **Economic and Social Council** Distr.: General
15 April 2024
Original: English

Committee of Experts on Global Geospatial Information Management
Fourteenth session
New York, 7–9 August 2024
Item 2 of the provisional agenda*
Adoption of the agenda and other organizational matters

Rules of procedure**

I. Definitions

Rule 1

For the purposes of the present rules, the following terms shall have the meanings indicated:

(a) “Committee of Experts” or “Committee” means the Committee of Experts on Global Geospatial Information Management, established pursuant to Economic and Social Council resolution 2011/24 of 27 July 2011;

(b) “Member” means an expert participating in a session of the Committee who is the head of delegation of a State Member of the United Nations;

(c) “Session” means the annual meeting of the Committee or any additional meeting of the Committee held under exceptional circumstances.

II. Membership and composition



Rule 2


The Committee of Experts shall comprise experts from all Members States with specific knowledge of geospatial information management and its many interrelated fields of geospatial sciences, geomatics, surveying, geography, land administration, geodesy, cartography and mapping, remote sensing, hydrography and oceanography, land/sea and geographic information systems and environmental sciences. The experts shall be designated by the Governments of Member States.

Rule 3

Each Member State participating in a session of the Committee of Experts shall be represented by a head of delegation and such other accredited representatives,

* E/C.20/2024/1.
** The present rules of procedure supersede those adopted by the Committee of Experts at its fourth session, held in August 2014.

24-06804 (E) 220424  Please recycle 



Rules of procedures ([E C20 2024 4 e](#)) available in all six official languages of the United Nations is the first recommended reading.


A few rules to note –

Rule 1, “Member” means an expert participating in a session of the Committee who is **the head of delegation** of a State Member of the United Nations

Rule 2, The Committee of Experts shall comprise experts from **all Members States** with specific knowledge of geospatial information management and its many interrelated fields of geospatial sciences, geomatics, surveying, geography, land administration, geodesy, cartography and mapping, remote sensing, hydrography and oceanography, land/sea and geographic information systems and environmental sciences. The experts shall be designated by the Governments of Member States.

Documents: United Nations document symbols

United Nations



Economic and Social Council

Distr.: General
7 May 2025

Original: English

E/C.20/2025/1

Committee of Experts on Global Geospatial Information Management
Fifteenth session
New York, 6–8 August 2025
Item 2 of the provisional agenda
Adoption of the agenda and other organizational matters

Provisional agenda

Symbol

e.g. **E/C.20/2025/1**

E/C.20/2025/1

E	ECOSOC
/C.20	Committee Number, assigned to UN-GGIM
/2025	Year report is to be tabled to ECOSOC
/1	Document number

Note: An informal paper or document does not have a symbol.

There are additional symbols such as

L	Limited distribution (draft documents)
INF	Information Series (e.g. list of participants)
RS	Resolution
CRP	Conference Room Paper

Documents: Agenda and organizational

Provisional agenda

1. Election of officers.
2. Adoption of the agenda and other organizational matters.
3. Enhancing global geospatial information management arrangements.
4. Contribution of regional committees to the global geospatial information agenda.
5. Contribution of thematic networks to the global geospatial information agenda.
6. The future geospatial information ecosystem.
7. United Nations Integrated Geospatial Information Framework.
8. Global geodetic reference frame.
9. Geospatial information for sustainable development.
10. Geospatial information for climate, environment and resilience.
11. Integration of geospatial, statistical and other related information.
12. Integrated geospatial information for effective land administration and management.
13. Integrated marine geospatial information.
14. Policy and legal frameworks, including issues related to authoritative data and emerging technologies.
15. Implementation and adoption of standards for the global geospatial information community.
16. Standardization of geographical names and collaboration with the United Nations Group of Experts on Geographical Names.
17. Contribution of United Nations global geospatial centres (away from Headquarters) to enhancing global geospatial information management arrangements.
18. Programme management report.
19. Provisional agenda and dates of the sixteenth session.
20. Report of the Committee of Experts on its fifteenth session.

Provisional Agenda

List of all agenda items to be considered during the session



[link](#)




[link](#)

Organization of work
Day/Time of each agenda item discussed by the Committee

Date/time	Agenda item and documentation	Proposed time to be spent on each item (minutes)
Wednesday, 6 August		
10.30 a.m.–1 p.m.	Opening of the session	45
	Item 1 Election of officers	
	Item 2 Adoption of the agenda and other organizational matters	
	<i>For discussion and decision</i>	
	Provisional agenda (E/C.20/2025/1)	
	Note by the Secretariat on the organization of the work of the session (E/C.20/2025/3)	
	Note by the Secretariat on the entities invited to participate in the session as observers (E/C.20/2025/CRP.1)	
	Item 3 Enhancing global geospatial information management arrangements	75
	<i>For discussion and decision</i>	
	Note by the Secretariat on enhancing global geospatial information management arrangements (E/C.20/2025/4)	
	Item 4 Contribution of regional committees to the global geospatial information agenda	30
	<i>For information and discussion</i>	

Documents: Substantive document for each item

United Nations E/C.20/2025/8

 **Economic and Social Council** Distr.: General
23 May 2025
Original: English

Committee of Experts on Global Geospatial Information Management
Fifteenth session
New York, 6-8 August 2025
Item 7 of the provisional agenda*
United Nations Integrated Geospatial Information Framework

United Nations Integrated Geospatial Information Framework

Note by the Secretariat



The Secretariat has the honour to bring to the attention of the Committee of Experts on Global Geospatial Information Management the report of the High-level Group of the Integrated Geospatial Information Framework, which will be available in the language of submission only from the relevant web page of the Committee (<http://ggim.un.org/meetings/ggim-committee/15th-session/>). The Committee is invited to take note of the report and to express its views on the progress made and the strategic leadership, coordination and oversight exercised by the High-level Group to ensure the sustained success of the Framework and its operationalization through country-level action plans.

Summary of the report

At its fourteenth session, held from 7 to 9 August 2024, the Committee of Experts adopted decision 14/105, in which it commended the High-level Group for its continuing efforts to improve the visibility and advance the role, relevance and uptake of the United Nations Integrated Geospatial Information Framework with its strategic leadership, focused activities, effective coordination and oversight, and engagements with regional committees and United Nations global geospatial centres.

The Committee of Experts expressed appreciation for the preparation of a sustainable funding guide and other guides and tools, and encouraged the continual development and updates of these practical guides, resource materials and references and their translation in support of efforts to operationalize the Framework at the country level. The Committee acknowledged the urgent need to refine and finalize the remaining Framework implementation guide suite of documents and to digitally publish those documents and resource materials supporting the preparation of country-level action plans. It requested the Secretariat to prioritize those tasks after

* E/C.20/2025/1.

25-08125 (E) 020625  Please recycle 

*Each agenda item of the proceedings include a **summary** and a **report***

Summary

A brief summary of the agenda item available in the six official UN languages

Report

A complete report of the agenda item prepared by the expert groups, working groups or secretariat as appropriate

E/C.20/2024/9/Add.1

the UN-IGIF. Key work accomplishments highlighted during the Forum included progress on a Sustainable Funding Guide, the launch of an online Geospatial Value Study Inventory (GeoVSI), an overview of the UN-IGIF document translation process, and translation progress made.

17. The HLG-IGIF co-Chairs, work group co-Leads, and HLG-IGIF members have utilized other global and regional forums, workshops, and side events to provide an overview of the progress of the HLG-IGIF, communicate the importance of the UN-IGIF, and share good practices and lessons learned. Other engagements have included Expert consultations and meetings on enhancing geospatial information management arrangements and accelerating the implementation of the SDGs, SDG Data Alliance Workshops (in Cape Town, South Africa and Aguascalientes, Mexico), UK Geospatial Summit (with academia, technologists, and policy advisors), Pan American Institute of Geography and History 24th General Assembly, 4th International Conference on Small Island Developing States, International Federation of Surveyors, and participation to regional committee meetings, sessions, and virtual and in-person workshops and webinars.

18. At the upcoming fourteenth session, the HLG-IGIF will jointly organize a Forum between the HLG-IGIF, the Expert Group on Land Administration and Management, the Working Group on Marine Geospatial Information, the UN-GGKIC, with participation from regional committees and thematic networks, demonstrating the broad synergies and interlinkages of the UN-IGIF serving as the overarching Framework throughout the programme of work of the Committee of Experts. Upcoming HLG-IGIF engagements include the seventh High-level Forum in Mexico City, Mexico, on 8-10 October 2024, and the World Data Forum in Medellín, Colombia on 12-15 November 2024.

IV. Regional committee events, workshops, and webinars

19. In addition to the HLG-IGIF events and engagements, all regional committees are conducting their own events, workshops, or webinars to share good practices, develop capacity, and raise awareness and promote the implementation of the UN-IGIF, including during their annual plenary meetings.

UN-GGIM: Africa

20. At its ninth plenary meeting held on 14-18 August 2023, in Cape Town, South Africa, the regional committee strongly encouraged Member States to actively develop their own country-led action plans, including with the SDG Data Alliance, and to ensure that their national geospatial strategies are in line with the regional agenda, thus promoting developmental efforts within member countries and the African region. The regional committee also organized a workshop with the SDG Data Alliance on developing country-level action plans and building geospatial data hubs for the SDGs where Member States actively exchanged valuable insights, discussing good practices, challenges, and successes in implementing UN-IGIF's Country-level Action Plans. Additionally, impactful videos showcasing the value of geospatial information management in achieving SDGs across Africa were presented at a side event of the SDG Summit in New York, USA, entitled '[Geospatial Information: Accelerating Implementation of the SDGs](#)'.

UN-GGIM: Americas

21. At its tenth plenary meeting, held on 17-20 October 2023 in Santiago, Chile, the regional committee of the Americas held two UN-IGIF sessions that featured presentations on the UN-IGIF as a regional driver for change, the work of the regional UN-IGIF working group, results of the regional UN-IGIF survey, regional collaborations on the UN-IGIF, and Member States examples on the use and implementation of the UN-IGIF. The results of the regional UN-IGIF survey for the Americas were used to guide the UN-IGIF programme of work for the region. Two virtual webinars entitled "Let's Talk about the Integrated Geospatial Information Framework (UN-IGIF)" were organized with the first event, focused on Strategic Pathway 1 - Governance and Institutions, held on 24 April 2024, with more than 100

6

Documents: Points for discussions for each item

UNITED NATIONS

E/C

Economic and Social Council

Committee of Experts on
Global Geospatial Information Management
Fourteenth session
New York, 7–9 August 2024
Item 6 of the provisional agenda*
The future geospatial information ecosystem

The future geospatial information ecosystem

Note by the Secretariat

Summary

The present paper contains the report of the Bureau of the Committee of Experts team on the future geospatial information ecosystem that was convened by the Committee of Experts on Global Geospatial Information Management.

At its thirteenth session, held from 2 to 4 August 2023, the Committee adopted a decision in which it welcomed efforts at continuing to discuss and explore the future geospatial information ecosystem to assist Member States and national geospatial information agencies in their current and future geospatial environments, in which technological developments and applications would play a crucial role. The Committee of Experts noted that new technologies and the growth of wider digital and data ecosystems, of which geospatial services are a part, provided further opportunities to create, manage and access geospatial information in innovative ways, and that geospatially integrated data would support the immediate and long-term development frameworks beyond the 2030 Agenda for Sustainable Development.

The Committee of Experts agreed that the definition and development of future geospatial information ecosystems was an opportune activity for the Committee of Experts to undertake but further scoping and consensus to identify and describe what the foundations of future geospatial information ecosystems would encompass within the purview of the Committee, and suggested that further structure and detailed work on defining the Committee's mandate take place and progress into general principles, and that the further work on the mandate emphasize that geospatial information is an integrated component in different digital ecosystems in many cases is not an ecosystem in itself. In that regard, the Committee supported the Bureau, supported by a writing team, with developing a position paper on the scope and an outline on the fundamental elements and principles of the future geospatial information ecosystem for the consideration of the Committee of Experts at its fourteenth session. The Bureau further reiterated the need to reduce the growing geospatial digital divide between developing countries and to ensure that the future geospatial ecosystem gives priority to developing countries and small island developing States, including to keep promoting and comprehensive frameworks that make geospatial data, services and technology accessible to all.

In this present report, the Secretariat and Bureau report on their efforts to update the position paper on the development of the position paper, aimed at defining the scope, fundamental elements and principles of the future geospatial information ecosystem.

* E/C.20/2024/1.

E/C.20/2024/8/Add.1

perspectives of the wider community on the future geospatial information ecosystem. Leverage available opportunities, including plenary and expert meetings of the Committee's regional committees and functional groups, international seminars and high-level forum to foster dialogue with the wider community and understand the ramifications, complexities, and multifaceted aspects and further advance the determination of the future geospatial information ecosystem, and its role within the wider digital ecosystem.

- (b) **Mapping the wider geospatial information ecosystem via a survey:** Build upon the survey undertaken, expand and extend the survey to support determining the future geospatial information ecosystem and its scope, characteristics, fundamental elements and principles and to position the future geospatial information ecosystem within the wider digital ecosystem.
- (c) **Mapping and considering the wider digital ecosystem:** As noted previously, the Committee of Experts is well aware "that geospatial information is an integrated component in different digital ecosystems and in many cases is not an ecosystem in itself" (decision 13/104 (c)), as such, a subsequent step should include to consider different digital ecosystems and to go beyond the geospatial information community to include stakeholders, actors and experts from data, policy, artificial intelligence, statistics, information technologies and other related digital ecosystems in order to consider the wider digital ecosystems, and the role of geospatial information ecosystem within this wider digital ecosystem.

V. Points for discussion

23. The Committee of Experts is invited to:

- (a) **Take note of the present report and express its views and perspectives on how the global geospatial information community should be prepared and adapt to the rapidly changing landscape of geospatial information management and its operational environment;**
- (b) **Express its views and provide further substantive inputs and feedback on the proposed principles and fundamental elements that would form the basis for determining the future geospatial information ecosystem, including the evolving concept and scope of this ecosystem; and**
- (c) **Provide its views on the proposed options suggested for determining the future geospatial information ecosystem, and if option 1 is preferred, provide guidance on next steps as outlined in paragraph 22 above.**

Points for Discussion

found in the ***last section of the reports***, participants are encouraged to read all documents and note the points for interventions

MEETING DOCUMENTS & REPORTS are available at:

<https://ggim.un.org/meetings/GGIM-committee/15th-Session/documents/>

Media and logistics: Organization of Work

- Dates and Times of the meetings**

- Wednesday 6 August: **10:30 – 13:00** (*meeting 1*)
 - 15:00 – 18:00** (*meeting 2*)
- Thursday 7 August: **10:00 – 13:00** (*meeting 3*)
 - 15:00 – 18:00** (*meeting 4*)
- Friday 8 August: **10:00 – 13:00** (*meeting 5*)
 - 15:00 – 18:00** (*meeting 6*)

NOTE

- The Fifteenth session has **six meetings**
- Two meetings each day**

- Check the estimated time of each item as:**

Organization of work
Day/Time of each agenda



Thursday, 7 August
10 a.m.–1 p.m.

Item 7	United Nations Integrated Geospatial Information Framework	60
	<i>For discussion and decision</i>	
	Note by the Secretariat on the United Nations Integrated Geospatial Information Framework (E/C.20/2025/8)	
Item 8	Global geodetic reference frame	60

YOUR Role: Interventions



Delegates are encouraged to review the draft decisions and provide appropriate interventions

- At the end of each agenda item, the Secretariat **summarizes** the **main discussion points** which become part of the draft decisions.
- On **Friday 8 August**, the draft decisions will be circulated for delegates **to review and make interventions.**

Online side events on 'the road to the fifteenth session of UN-GGIM'

https://ggim.un.org/meetings/GGIM-committee/15th-Session/side_event/calendar.cshtml

4 June 2025 (Wednesday)

Morning

Time: 08:00 - 09:00 a.m. EDT
Strategic Framework 2025-2030: information session and survey presentation
🏛️ Organizer: Bureau/Secretariat
📺 Online
✍️ Register here

[PPT](#) [Video](#)

11 June 2025 (Wednesday)

Morning

Time: 08:00 - 10:00 a.m. EDT
Interregional dialogue: Implementing the UN Integrated Geospatial Information Framework
🏛️ Organizer: UN-GGIM: Americas
📺 Online
✍️ Register here

[PPT1](#) [PPT2](#) [PPT3](#)
[PPT4](#) [PPT5](#) [PPT6](#)
[Video](#)

18 June 2025 (Wednesday)

Morning

Time: 8:00 - 09:00 a.m. EDT
Future Geospatial Information Ecosystem
🏛️ Organizer: WT on the Future Geospatial Information Ecosystem
📺 Online
✍️ Register here

27 June 2025 (Friday)

Morning

Time: 8:00 - 10:30 a.m. EDT
Interregional dialogue: The Global Statistical and Geospatial Framework
🏛️ Organizer: UN-GGIM: Americas
📺 Online
✍️ Register here

3 July 2025 (Thursday)

Morning

Time: 8:00 - 9:30 a.m. EDT
Introduction 1: Getting ready before the session
🏛️ Organizer: Bureau
📺 Online
✍️ Register here

10 July 2025 (Thursday)

Morning

Time: 8:00 - 9:30 a.m. EDT
Interregional dialogue: GeoAI (Artificial Intelligence)
🏛️ Organizer: UN-GGIM: Americas
📺 Online
✍️ Register here

17 July 2025 (Thursday)

Morning

Time: 11:00 a.m. - 1:00 p.m. EDT
Unlocking FELA: A Global Dialogue on Land Administration
🏛️ Organizer: EG-LAM
📺 Online
✍️ Register here

Fifteenth Session of the United Nations Committee of Experts on Global Geospatial Information Management – Side events (4 August 2025)

Schedule	Conference Room 12	Conference room 11	Conference room A	Conference room B	Conference Room C
10:00 a.m.			Meeting of UN-GGIM: Americas <i>(by invitation only)</i>	Meeting of UN-GGIM: Europe <i>(by invitation only)</i>	Meeting of UN-GGIM: Africa <i>(by invitation only)</i>
11:15 a.m.					
11:30 a.m.			Meeting of UN-GGIM: Arab States <i>(by invitation only)</i>	Meeting UN-GGIM-AP <i>(by invitation only)</i>	Thematic Network tbc
12:45 p.m.					
15:00 p.m.	Climate, environment, and resilience <i>WG on Policy and Legal Frameworks</i> <i>WG on Disaster Risk Management, and</i> <i>TT on Climate Resilience</i>	Sixth plenary meeting of the High-level Group of the Integrated Geospatial Information Framework <i>(by invitation only)</i>			
16:15 p.m.					
16:45 p.m.	The evolving digital landscape <i>WG on Policy and Legal Frameworks</i> <i>WT Future Geospatial Information Ecosystem and</i> <i>Thematic Networks</i>				
18:00 p.m.					

Fifteenth Session of the United Nations Committee of Experts on Global Geospatial Information Management – Side events (5 August 2025)

Schedule	Conference room 4	Conference Room 11
10:00 a.m.	<p>Forum</p> <p>Authoritative data: geodesy, land, marine</p>	<p>Sixth plenary meeting of the High-level Group of the Integrated Geospatial Information Framework <i>(by invitation only)</i></p>
11:15 a.m.	<p><i>WG Policy and Legal</i> <i>SC Geodesy / UN-GGCE</i> <i>EG on Land Administration and Management</i> <i>WG Marine Geospatial Information and</i></p>	
11:30 a.m.	<p>Forum</p> <p>Celebrating the 10 years of the Global Geodesy Reference Frame Resolution</p>	
12:45 p.m.	<p><i>Subcommittee on Geodesy,</i> <i>UN-GGCE International Advisory Committee, and</i> <i>UN Global Geodetic Centre of Excellence</i></p>	
15:00 p.m.	<p>Forum</p> <p>Geospatial leadership</p>	
16:15 p.m.	<p><i>High-level Group of the UN-IGIF,</i> <i>UN-GGKIC International Advisory Committee,</i> <i>UN-GGKIC, Private Sector and Academic Network</i></p>	
16:45 p.m.	<p>Forum</p> <p>Integrated Geospatial Information Management for development agendas</p>	
18:00 p.m.	<p><i>High-level Group of the UN-IGIF, UN-GGKIC</i> <i>tbc</i></p>	

Media and logistics: Broadcast and social media

- All 6 meetings of the session will be broadcasted live on [UN Live United Nations Web TV](#)
- Interpretation available in all 6 UN languages.
- Recordings will be posted on the UN-GGIM Session webpages, after the session



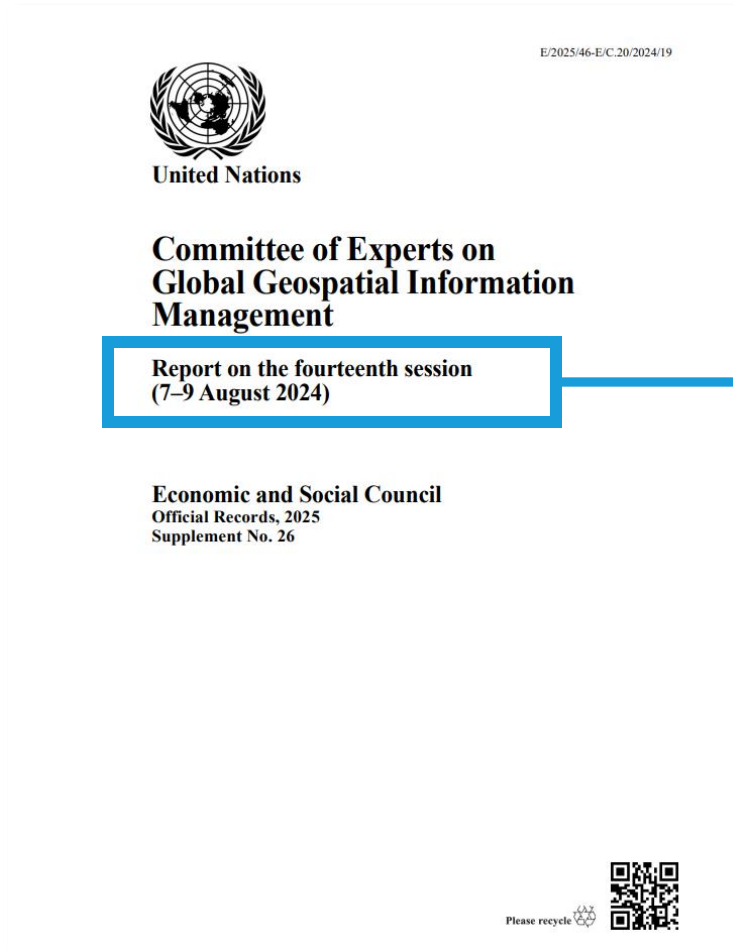
Website: ggim.un.org

Twitter: [@GGIM15](https://twitter.com/GGIM15)

[#GGIM15](https://twitter.com/GGIM15)

YOUR Role: Report and decisions

E/2025/46-E/C.20/2024/19 - Report of the Session



Formal report

is usually issued in September after the session with agreed and reviewed decisions, and provisional agenda for the next year



*“Positioning geospatial information
to address global challenges”*



**Fifteenth session
of the United Nations
Committee of Experts on
Global Geospatial
Information Management**

**6-8 August 2025
UN Headquarters
New York, USA**



United Nations | Committee of Experts on Global Geospatial Information Management