

Global Survey on the Use and Implementation of the UN-IGIF

Report
Capacity Development Working Group



UN·IGIF
INTEGRATED GEOSPATIAL
INFORMATION FRAMEWORK

Background

- Developed by the Capacity Development Work Group of the **High-Level Group of the Integrated Geospatial Information Framework (HLG-IGIF)**
- Delivered between **December 2023 and February 2024**
- A **Global Survey on the Use and implementation of the UN-IGIF** is essential to gauge the current level of **awareness, usage and implementation** by Member States



UN·IGIF
INTEGRATED GEOSPATIAL
INFORMATION FRAMEWORK

Enabling a better future with location data

Survey Purpose

Provides insights into:



Assessing Awareness



Understanding Institutional Structure



Evaluating Use and Integration



Gathering Feedback



Survey Report

Global Survey on the Use and Implementation of the UN-IGIF

Report

Capacity Development Working Group
UN-IGIF High Level Group
October 2024



CONTENTS

1. EXECUTIVE SUMMARY	2
2. KEY FINDINGS ON UN-IGIF USE AND IMPLEMENTATION	2
3. BACKGROUND	3
3.1 Overview of the UN-IGIF	4
3.2 Efforts to Support UN-IGIF Use and Implementation	4
3.2.1 United Nations Recommended Approach	4
3.2.2 World Bank's UN-IGIF Implementation Approach and Toolkit	5
4. GLOBAL SURVEY ON THE USE AND IMPLEMENTATION OF THE UN-IGIF	5
4.1 Survey Purpose	5
4.2 Survey Approach	6
4.3 Survey Results	7
4.3.1 Participating Agencies and Institutions	9
4.3.1.1 Public Sector Participation	10
4.3.1.2 Private Sector Participation	15
4.3.1.3 Academic Sector Participation	17
4.3.2 Leading UN-IGIF Initiatives and Uses of UN-IGIF	20
4.3.3 Approaches and External Support for the Implementation of the UN-IGIF	24
4.3.4 Assessment of UN-IGIF Documents Utility	31
4.3.5 Stage of Implementation of the UN-IGIF	38
4.3.6 Developed UN-IGIF Materials	45
4.3.7 Funding for the Implementation of the UN-IGIF	46
5. CONCLUSIONS	49
5.1 Main Conclusions	49
5.2 Summary of Key Findings	50
5.3 Strategic Takeaways	52
5.4 Lessons Learned	54
APPENDIX A: Questionnaire	56
APPENDIX B: Results at the Regional Level	62



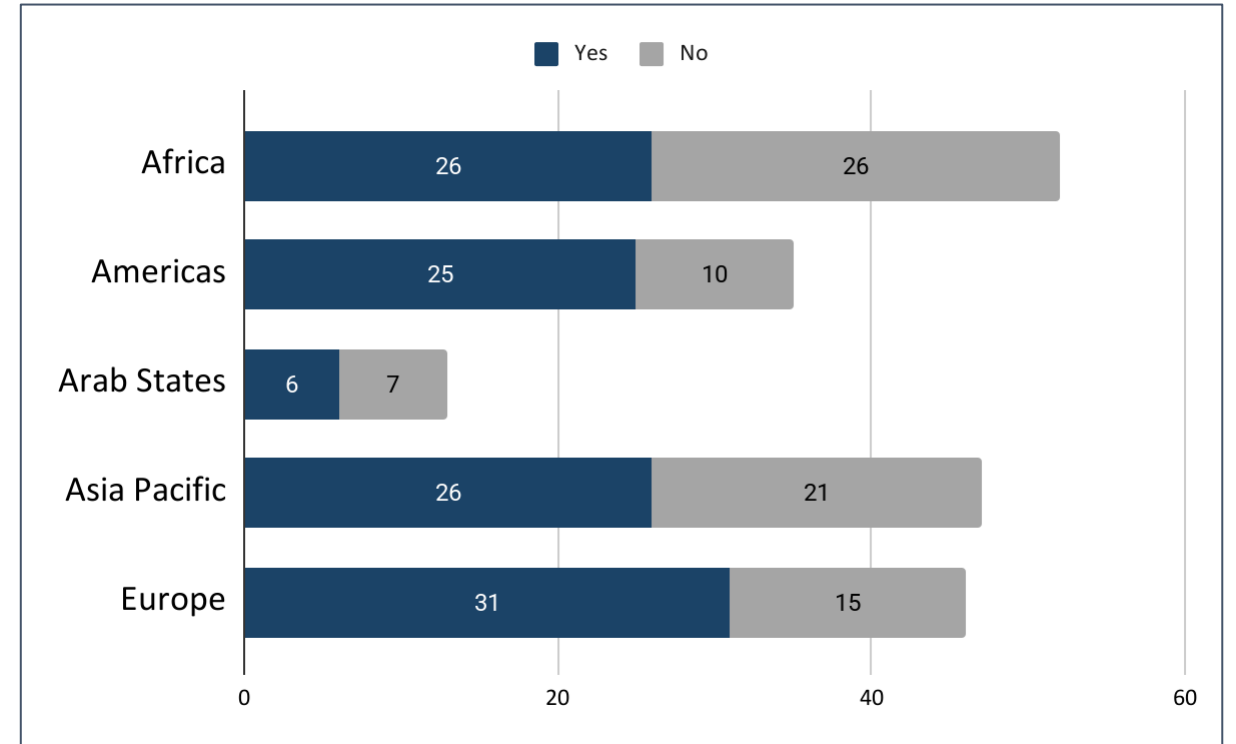
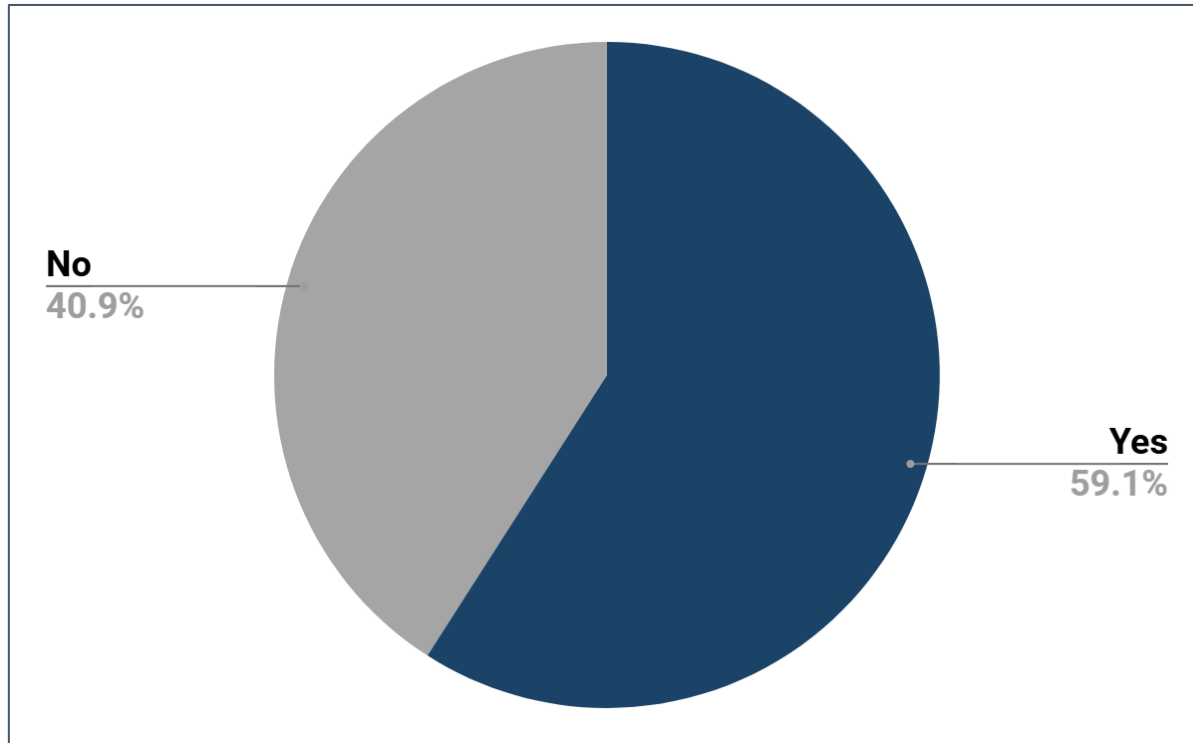
UN-IGIF
INTEGRATED GEOSPATIAL
INFORMATION FRAMEWORK

Enabling a better future with location data

Survey Results

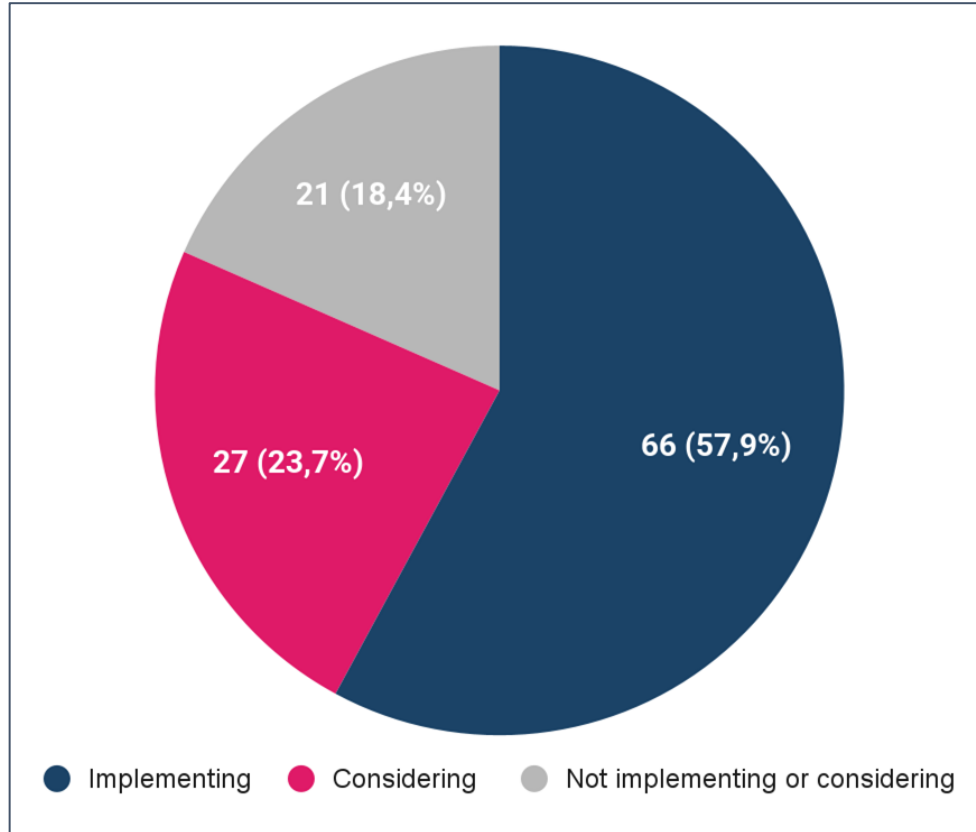
Total Responses

A total of 114 responses were received from 193 UN-GGIM Member States.



Survey Results

Use and Implementation of the UN-IGIF



Results analysis by the Capacity Development Working Group of the HLG-IGIF

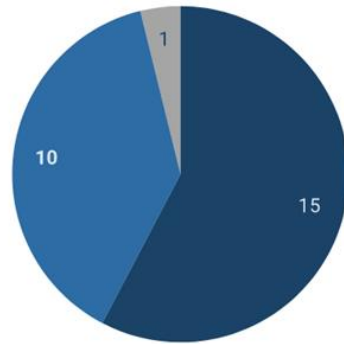
The analysis compare the Member States currently using/implementing the UN-IGIF (**Group of 66**), and the Member States that are considering using/implementing it soon (**Group of 27**).



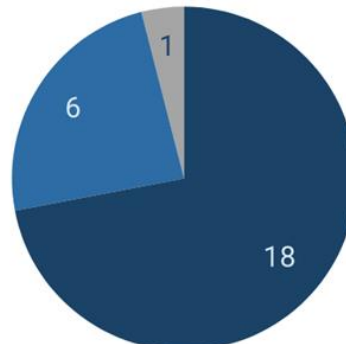
Survey Results

Use and Implementation of the UN-IGIF

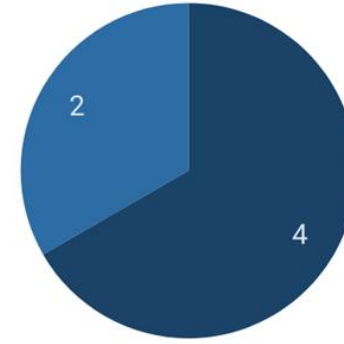
Are you using or implementing the UN-IGIF?



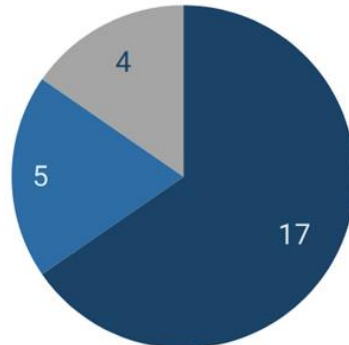
Africa



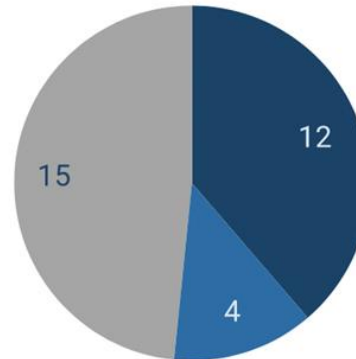
Americas



Arab States



Asia and Pacific



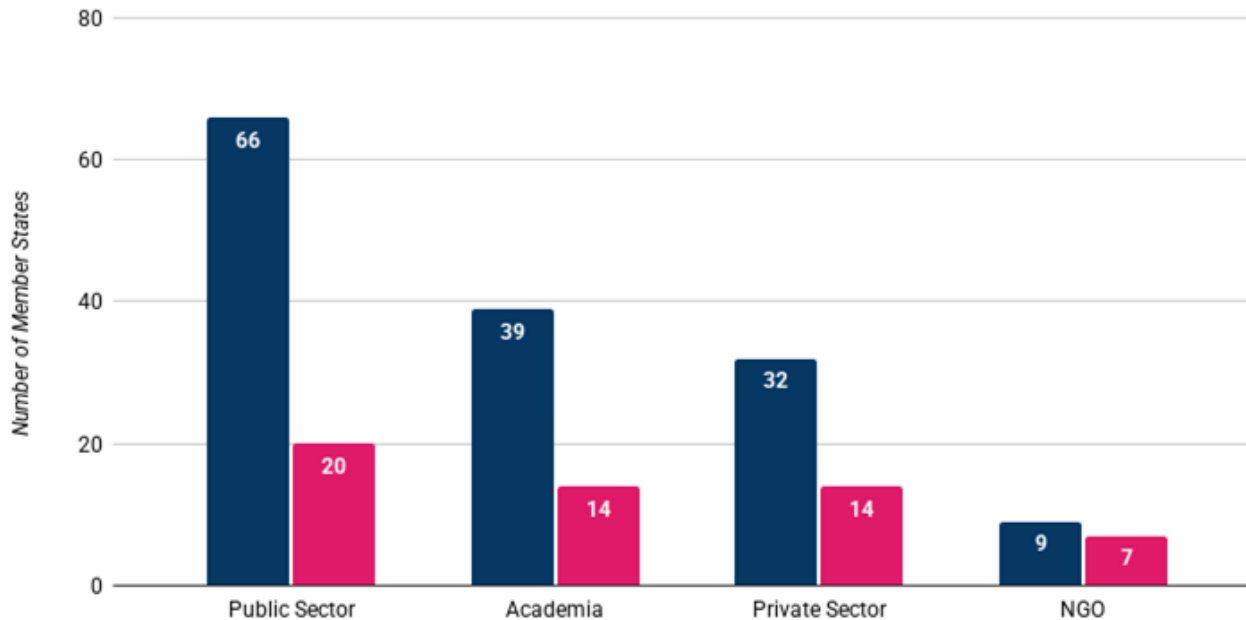
Europe



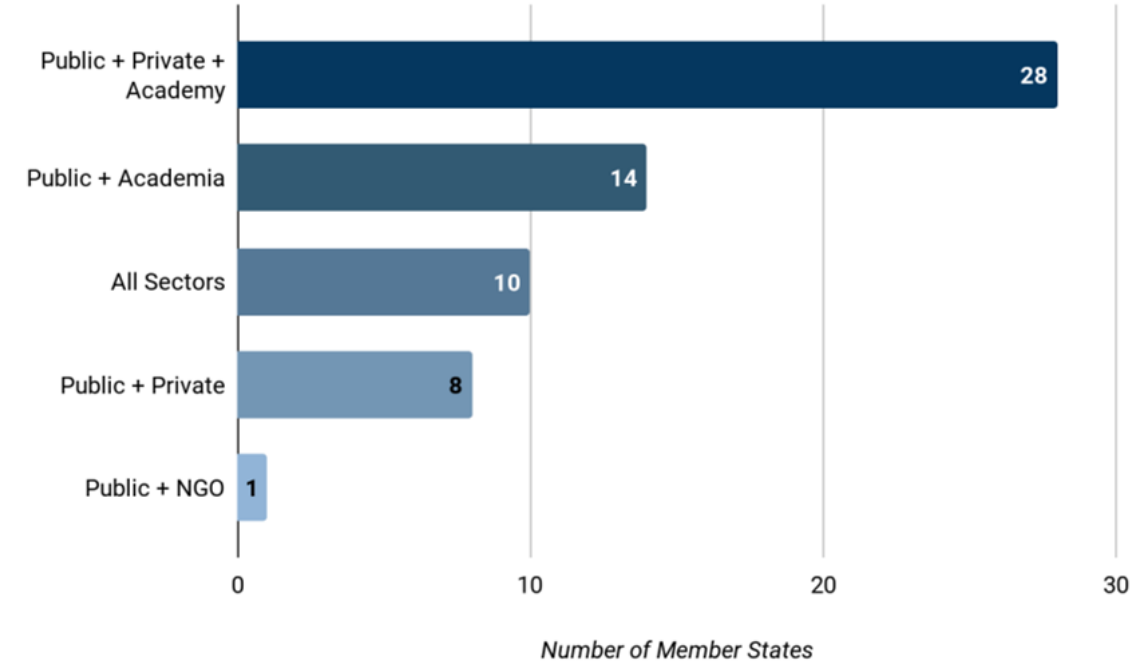
1

Participating Agencies and Institutions

Participation By Sector



Collaboration Between Sectors

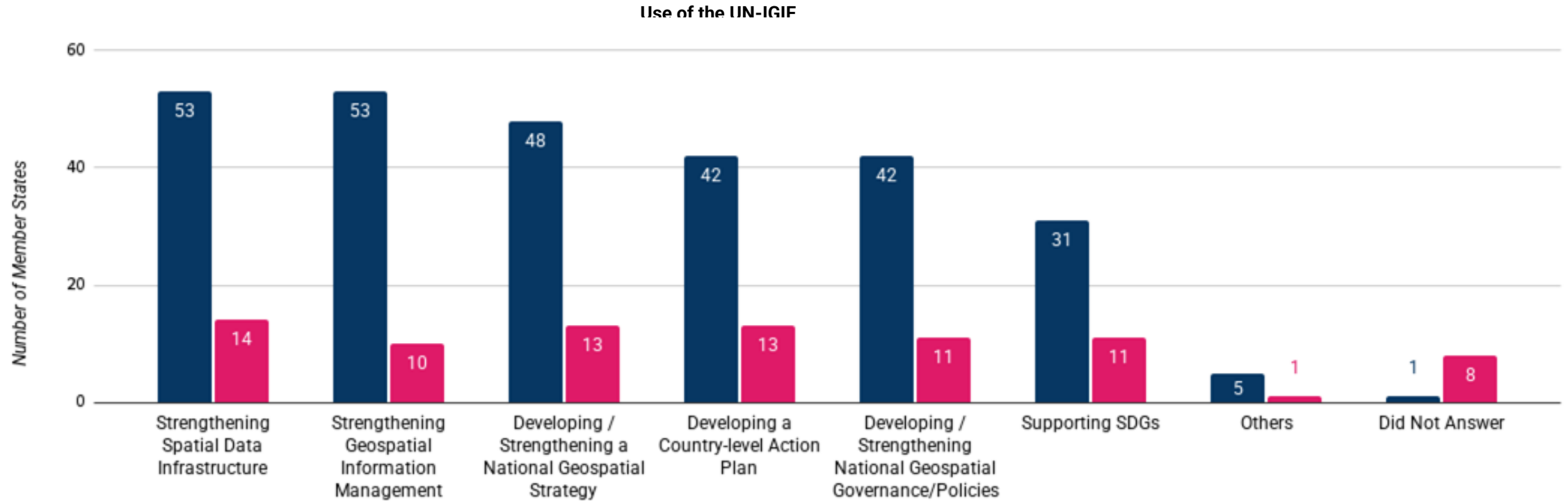


- **Key Finding:** Collaborative efforts among strategic public sector agencies, as well as across the public, private, and academic sectors.



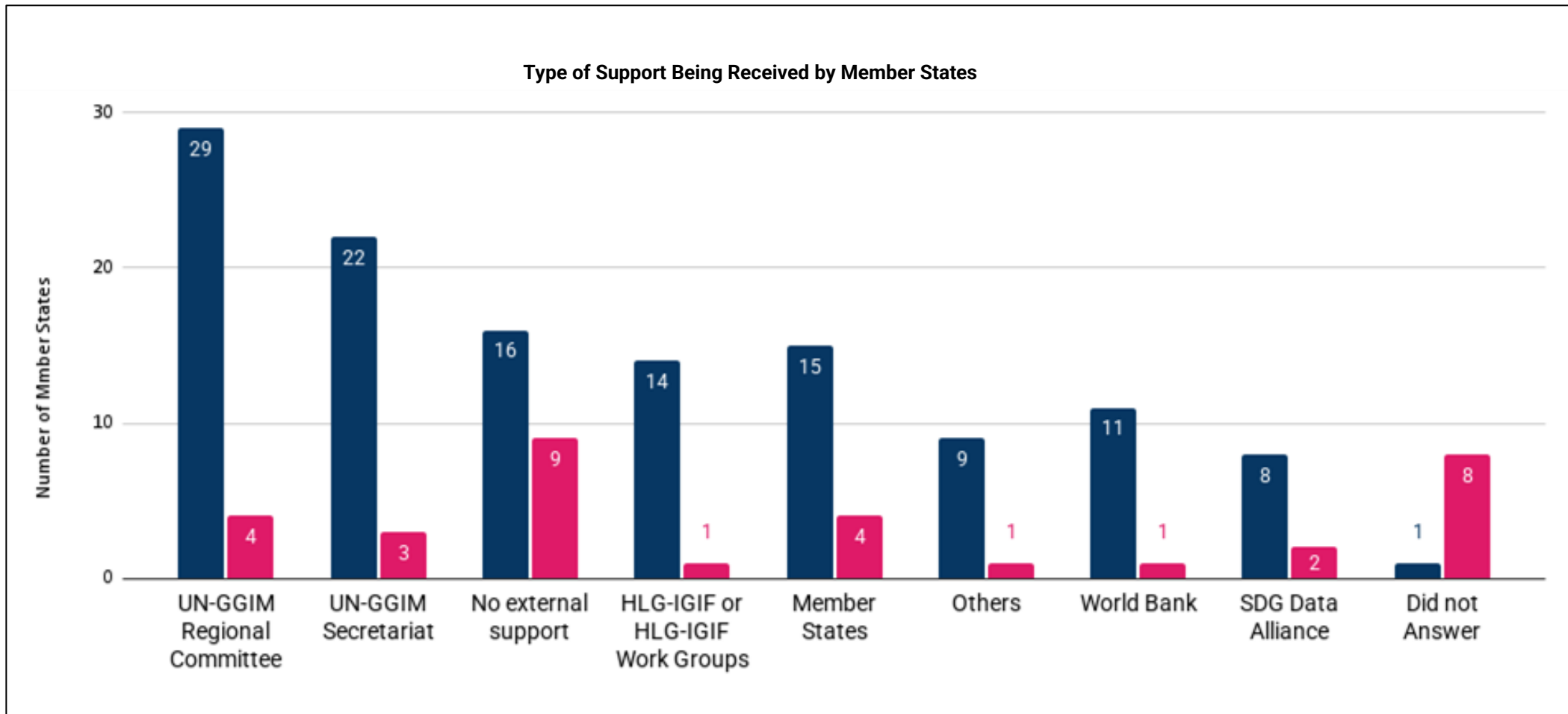
UN IGIF
INTEGRATED GEOSPATIAL
INFORMATION FRAMEWORK

Enabling a better future with location data



- **Key Finding:** Member States are implementing or considering the UN-IGIF for a variety of purposes beyond the development of a Country-level action plan.





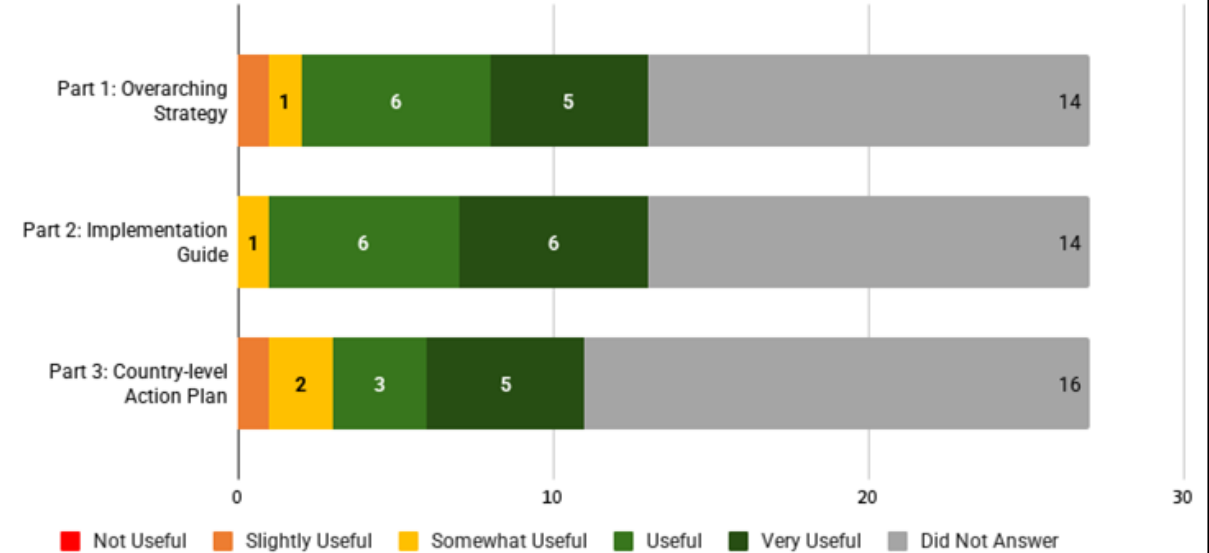
4

Assessment of UN-IGIF Documents Utility

Usefulness Of Each Part of the UN-IGIF By Countries to Implementing the UN-IGIF



Usefulness Of Each Part of the UN-IGIF By Countries Considering to Implement It

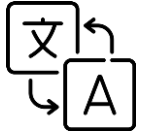


➤ **Key Finding:** Member States generally find the UN-IGIF guiding documents to be useful or highly beneficial.



UN-IGIF
INTEGRATED GEOSPATIAL
INFORMATION FRAMEWORK

Enabling a better future with location data



UN-IGIF Documents Translation

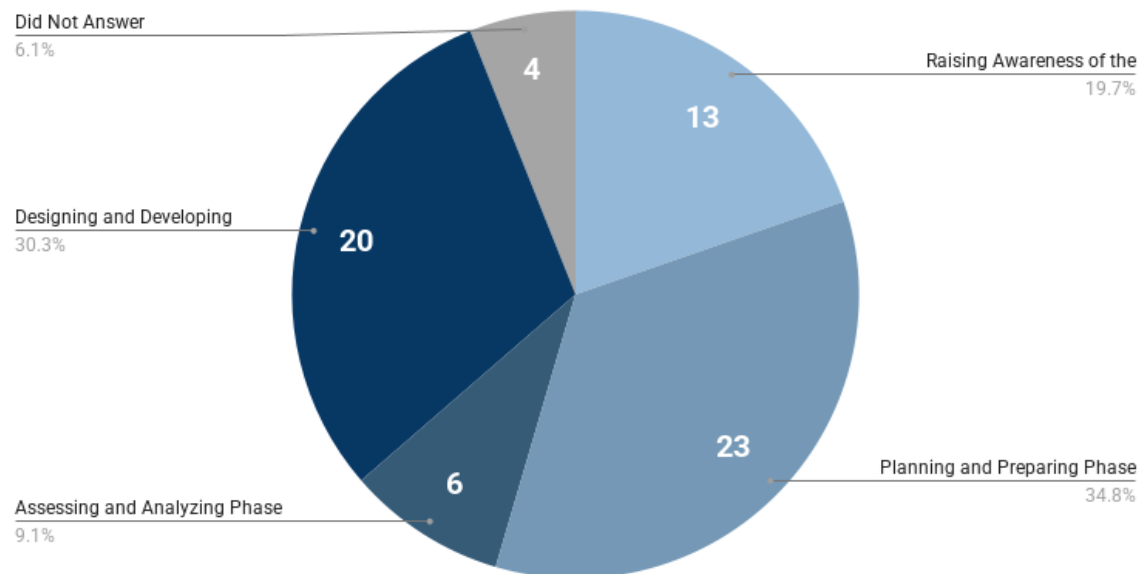
- Availability of translated UN-IGIF documents will enhance usability
- Academic Network of the Americas
- 40 People - 13 Member States
- Part 1 and Part 2 translated documents available in UN-GGIM website

2022 versions

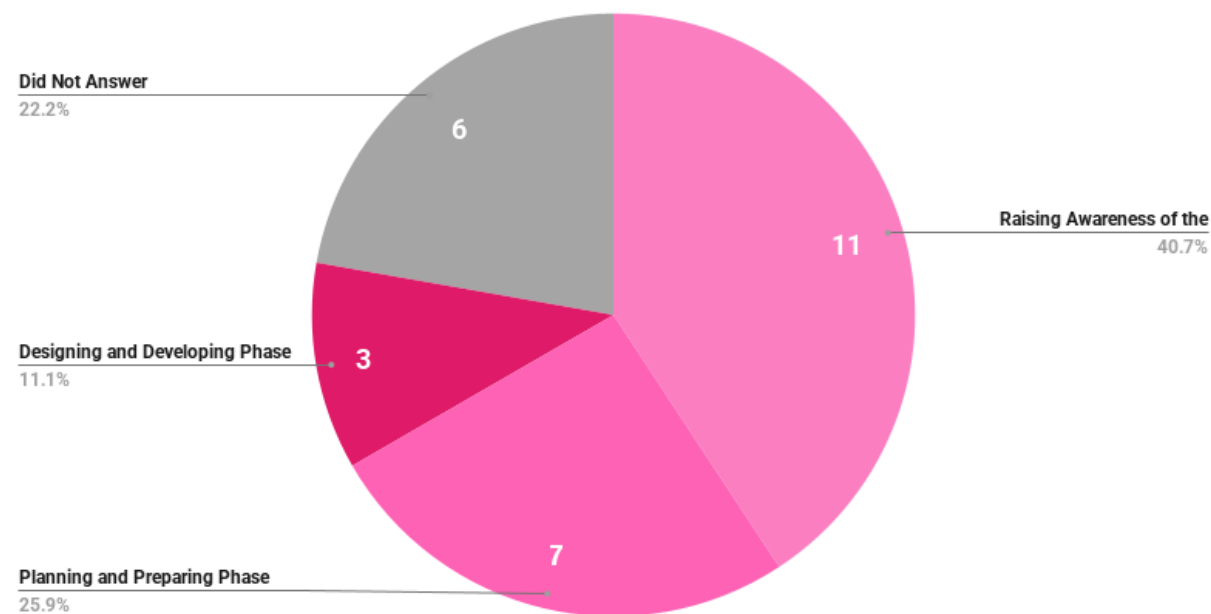
- ▶ Solving the Puzzle - [Arabic](#) | [English](#) | [French](#) | [Spanish](#)
- ▶ Strategic Pathway 1: Governance and Institutions - [Arabic](#) | [English](#) | [French](#) | [Spanish](#)
- ▶ Strategic Pathway 2: Policy and Legal - [English](#)
- ▶ Strategic Pathway 3: Financial - [Arabic](#) | [English](#) | [French](#) | [Spanish](#)
- ▶ Strategic Pathway 4: Data - [English](#)
- ▶ Strategic Pathway 5: Innovation [English](#)
- ▶ Strategic Pathway 6: Standards - [Arabic](#) | [English](#) | [French](#) | [Spanish](#)
- ▶ Strategic Pathway 7: Partnerships - [Arabic](#) | [English](#) | [French](#) | [Spanish](#)
- ▶ Strategic Pathway 8: Capacity and Education - [Arabic](#) | [English](#) | [French](#) | [Spanish](#)
- ▶ Strategic Pathway 9: Communication and Engagement - [Arabic](#) | [English](#) | [French](#) | [Spanish](#)

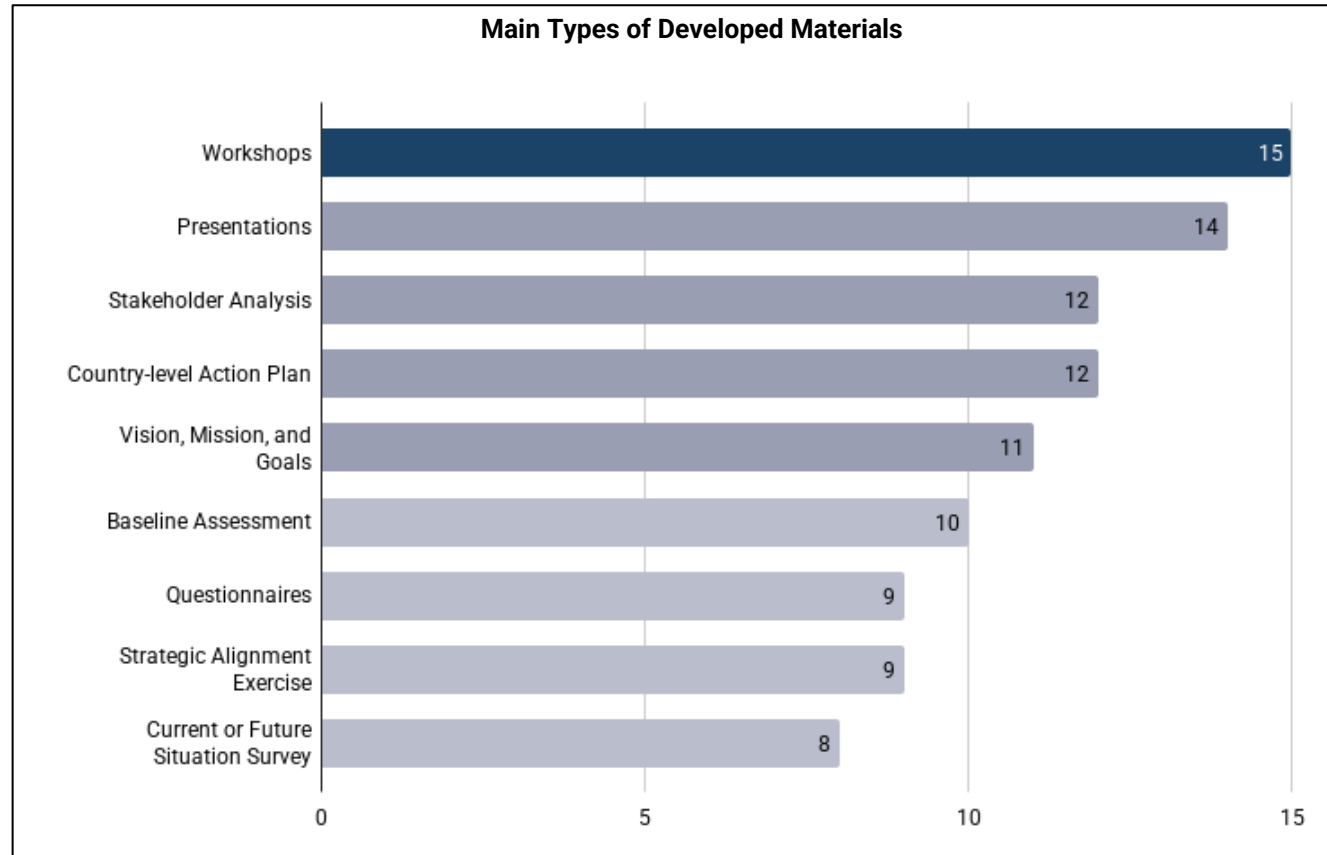


UN-IGIF Implementation Phase of Member States Using/Implementing the UN-IGIF



UN-IGIF Implementation Phase of Member States Considering the Use/Implementation of the UN-IGIF





- **Key Finding:** A moderate number of Member States are creating and sharing their own UN-IGIF materials.



Main Conclusions

- **Survey informs about implementation status in each region**
- **Contrasts between Member States in stages of implementation**
- **Importance of Regional Committees in UN-IGIF implementation support**
- **Implementation of UN-IGIF for a variety of purposes beyond the development of a Country-level Action Plan**



Moving Forward

- **Survey as support to enhance action plans**
- **Regional Committees are the main support for the implementation**
 - **How are they providing support?**
 - **What are the main support needs?**
 - **What does a global structure to support Member States to implement the UN-IGIF should look like?**
 - **And which is the role of the Regional Committees in that structure?**



Thank you

Marcelo Emery

Co-lead Capacity Development Working Group
High Level Group - UN-IGIF
memery@ign.gob.ar



UN·IGIF
INTEGRATED GEOSPATIAL
INFORMATION FRAMEWORK