



UN-GGIM:Américas

REGIONAL COMMITTEE OF
UNITED NATIONS
ON GLOBAL GEOSPATIAL
INFORMATION MANAGEMENT
FOR THE AMERICAS

Fourth plenary meeting of the High-level Group of the Integrated Geospatial Information Framework UN-GGIM Americas

Sofía Nilo Crisóstomo
President UN-GGIM: Americas

August, 6 2024

- The objective of the Integrated Geospatial Information Framework (UN-IGIF) working group of UN-GGIM: Americas is to help countries in the region advance the implementation of this Framework.
- Co-chair: Panama and Chile





REGIONAL WORKING GROUP

ON THE UN-IGIF INTEGRATED GEOSPATIAL INFORMATION FRAMEWORK

WORK PLAN 2023- 2024

2023	
OBJECTIVES	ACTIVITIES
To learn about the status of IGIF implementation in the region.	Development of a basic survey
Verify the state of progress of the SDIs of the Americas with respect to the IGIF strategic pathways.	Development of a survey to measure country progress in IGIF

2024	
OBJECTIVES	ACTIVITIES
Gain greater knowledge about the Integrated Geospatial Information Framework (9 pathways) in the countries of the region	Conversations
Increase the implementation of IGIF in the region	Practical workshops
Communicate and disseminate actions that help countries to implement and understand the IGIF	Construction of brochures or informative notes



REGIONAL WORKING GROUP

ON THE UN-IGIF INTEGRATED GEOSPATIAL INFORMATION FRAMEWORK

WORK PLAN 2023- 2024

	Data	Objetive	Participants
SURVEY	Conducted between July and September 2023	Purpose: To understand the implementation status of the 9 strategic pathways of the UN-IGIF in the region	Participants Country: 29



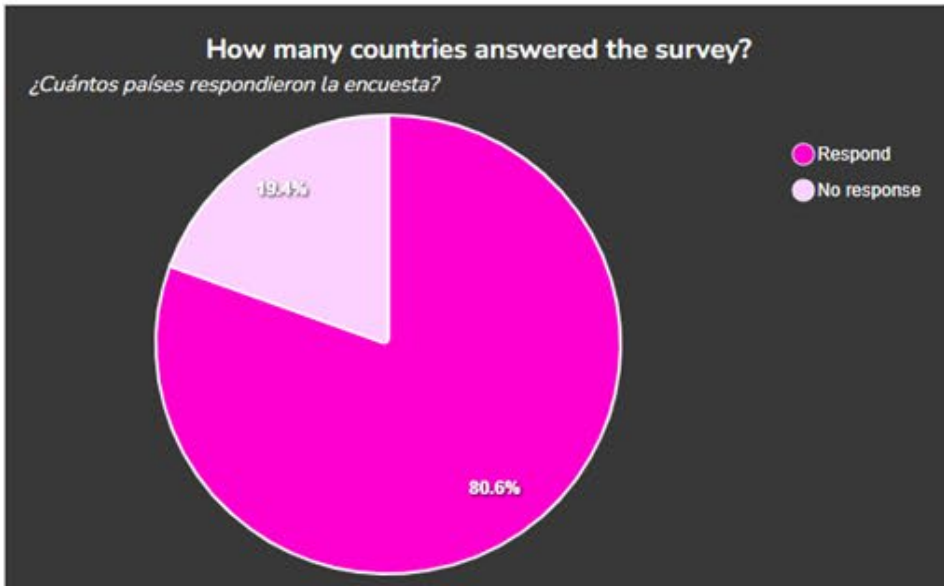
Dynamic Dashboard

SURVEY

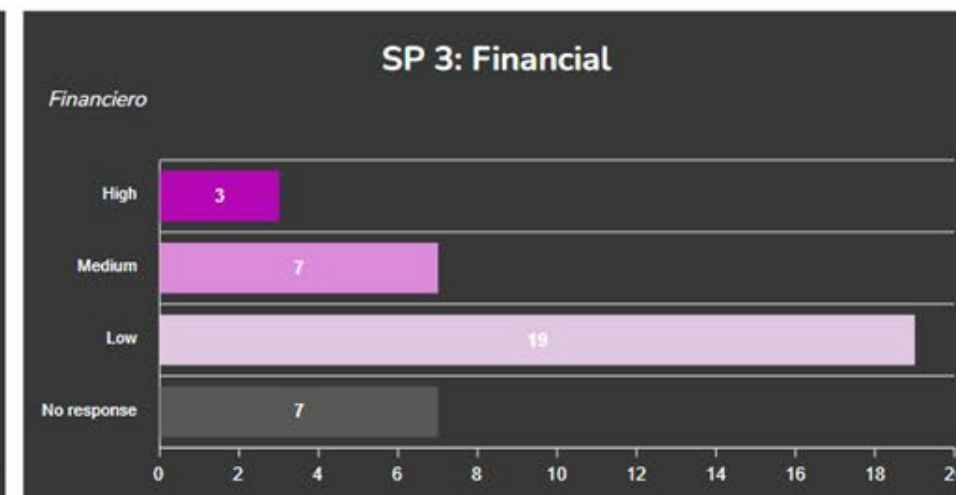
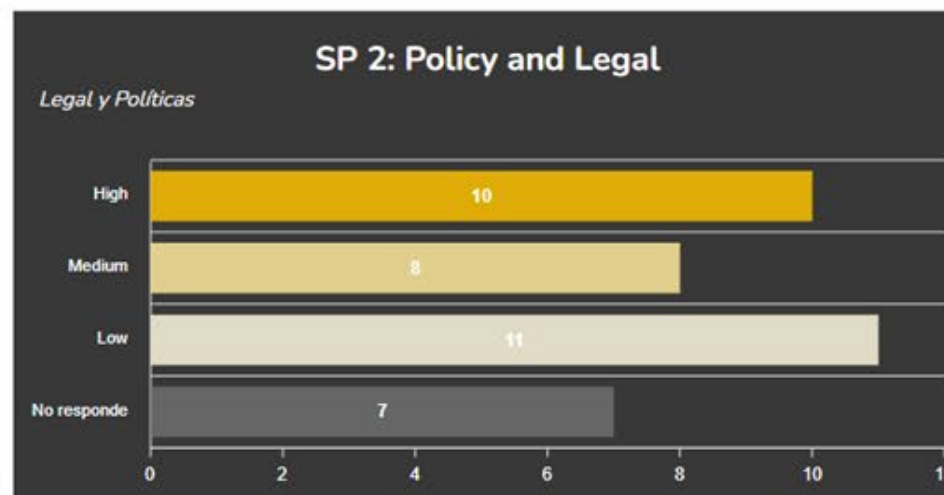
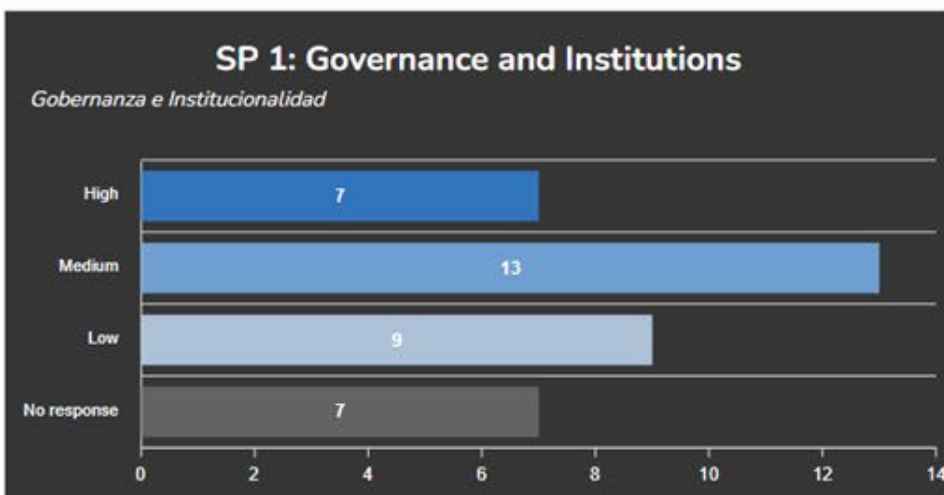


2023 Survey Results - UN-GGIM: Americas
 Resultados Encuesta 2023 - UN-GGIM: Américas

Region:



Strategic Pathways / Vías Estratégicas



Conversations: Virtual conversatorios held to discuss various UN-IGIF strategic pathways.



First VIRTUAL WEBINAR

Conversations on the Integrated Geospatial Information Framework (UN-IGIF)

Wednesday April 24
12:00 hours (UTC/GMT-4)

Facilitated by UN-GGIM: Americas
Online Streaming
by Zoom

Claudio Stenner
Brazilian Institute of Geography and Statistics

Strategic Pathway N°1: Governance and Institutions

Governance and Institutions

Focused on the implementation of governance frameworks and institutional arrangements for geospatial information management

Number of Attendees: 100 participants

Expositors

- Deirdre Dalpiaz Bishop, Co-chair, High-Level Group on UN-IGIF.
- Claudio Stenner, Head of Institutional Relations in Geosciences, IBGE (Brazil).

Countries Represented

Governance and Institutions Session: Argentina, Chile, Panama, Dominican Republic, Saint Lucia.

Conversations: Virtual conversatorios held to discuss various UN-IGIF strategic pathways.



2nd VIRTUAL WEBINAR

Conversations on the Integrated Geospatial Information Framework (UN-IGIF)

Wednesday June 26
12:00 hours (UTC/GMT-4)

Facilitated by
UN-GGIM: Américas
by Zoom

Eliud Gutiérrez
Geospatial Data Infrastructure of Chile - **SDI Chile**

Strategic Pathway N°2: Policy and Legal

Policy and Legislation

Discussed the development and implementation of policies and legal frameworks to support geospatial information management

Number of Attendees: 48 participants

Expositors

- Álvaro Monett, Regional Expert in Geospatial Information Management, CEPAL.
- Eliud Gutiérrez, Representative, IDE-Chile.

Countries Represented

Policy and Legislation Session:
Colombia, Costa Rica.



UN-GGIM:Americas
REGIONAL COMMITTEE OF UNITED NATIONS
ON GLOBAL GEOSPATIAL INFORMATION
MANAGEMENT FOR THE AMERICAS

REGIONAL WORKING GROUP

ON THE UN-IGIF INTEGRATED GEOSPATIAL INFORMATION FRAMEWORK

WORK PLAN 2023- 2024

Support for UN -IGIF implementation SDG Data Alliance Project – CEPAL



Chile, Guatemala, Honduras,
México, Panamá



NACIONES UNIDAS



Argentina, Paraguay, Colombia,
Panamá, México, Dominican
Republic, Trinidad y Tobago, Chile,
Honduras



OTHER TASKS

Grupos de desarrollo de capacidades de UN-IGIF: Support for Translations - Academic Network of UN-GGIM: Americas

Efforts have been made to translate UN-IGIF documents into multiple languages to ensure broader accessibility and implementation across diverse regions.

Languages Involved:

- French
- Spanish
- Portuguese
- German
- Russian
- Serbian
- Arabic

Importance of Translations:

- Enables more countries and regions to access crucial geospatial information and guidelines.
- Ensures that non-English speaking countries can effectively implement the UN-IGIF.
- Promotes consistent and standardized geospatial practices worldwide.
- Supports training and capacity-building efforts in multiple languages.



UN-GGIM:Américas

REGIONAL COMMITTEE OF
UNITED NATIONS
ON GLOBAL GEOSPATIAL
INFORMATION MANAGEMENT
FOR THE AMERICAS

Fourth plenary meeting of the High-level Group of the Integrated Geospatial Information Framework UN-GGIM Americas

Thanks!

Sofía Nilo Crisóstomo
President UN-GGIM: Americas

August, 6 2024