

High-level Group of the Integrated Geospatial Information Framework

Fourth Plenary Meeting

August 5-6, 2024



UN·IGIF
INTEGRATED GEOSPATIAL
INFORMATION FRAMEWORK

Agenda Item #1

Welcome and Introductions



Deirdre Dalpiaz Bishop

HLG-IGIF Co-Chair

Chief of Geography Division,
U.S. Census Bureau



Fernand Guy Isseri

HLG-IGIF Co-Chair

Deputy Director, Processing & Dissemination of Geospatial Data
National Institute of Cartography, Cameroon



Agenda Item #1

Introductions: HLG-IGIF Representatives

High-level Group Representation			
UN-GGIM Bureau		UN-GGIM: Arab States	Mr. Mohammed Alsayel
Belgium	Ms. Ingrid Vanden Berghe	Kingdom of Bahrain	Ms. Shaikha May Al Khalifa
Mexico	Ms. Paloma Merodio Gómez	United Arab Emirates	Mr. Hamed Al Kaabi
Morocco	Mr. Kamal Outghouliast		
Cote d'Ivoire	Mr. Fernand Eanes Bale		
UN-GGIM: Africa		UN-GGIM: Asia Pacific	Mr. Antonius Bambang Wijanarto
Burkina Faso	Mr. Halidou Nagabila	India	Mr. Pankaj Mishra
Cameroon	Mr. Fernand Isseri	Republic of Korea	Mr. Cho Woo Sug
Mozambique	Ms. Odete Semiao	Malaysia	Mr. Hazri Bin Hassan
Rwanda	Mr. Alexis Rutagengwa	Russian Federation	Mr. Alexey Trifonov
UN-GGIM: Americas		UN-GGIM: Europe	Mr. David Henderson/Mr. Frank Tierolff
Argentina	Ms. Sofía Nilo Crisóstomo	Germany	Mr. Pier-Giorgio Zaccheddu
Jamaica	Mr. Marcelo Emery	Netherlands	Mr. Frank Tierolff
Panama	Ms. Simone Lloyd	Sweden	Mr. Mikael Lilje
United States	Ms. Isis Tejada	United Kingdom	Mr. Jamie Clark
	Ms. Deirdre Dalpiaz Bishop		



Agenda Item #1

Agenda and Organization of Work

HLG-IGIF Fourth Plenary Meeting

Monday, August 5, 2024

Topic	Time
Session 1	
1. Welcome, introduction, agenda	3:00 – 3:15 pm
2. HLG-IGIF Business	3:15 – 3:30 pm
3. UN-GGKIC Update	3:30 – 4:00 pm
4. Work Group Updates	4:00 – 4:15 pm
BREAK	4:15 – 4:45 pm
Session 2	
4. Work Group Updates (continued)	4:45 – 5:55 pm
Day 1 Wrap-up	5:55 – 6:00 pm

Tuesday, August 6, 2024

Topic	Time
Session 3	
Introduction, recap from previous day	10:00 – 10:05 am
5. Regional Committee Chair Updates/Discussion	10:05 – 11:15 am
BREAK	11:15 – 11:30 am
Session 4	
6. Member States Experiences Utilizing the UN-IGIF	11:30 – 12:35 pm
7. Summary, next steps, close	12:35 – 12:45 pm



Agenda Item #1

Announcements

UN-GGIM Secretariat



Agenda Item #2

HLG-IGIF Business

Highlights from Aguascalientes, Mexico

HLG-IGIF Third Plenary Meeting

- Work group progress reports
- Regional committee chair updates
- Member States utilizing the UN-IGIF
- Working Sessions



Work Group Progress

Communications

- Decision Maker Flyer
- Regional Collaboration Meetings

Capacity Development

- Document Translation
- UN-IGIF Global Survey

Sustainable Funding

- Sustainable Funding Guide/Flyer
- GeoVSI Online Tool



HLG-IGIF Meetings

HLG-IGIF Meeting Schedule

- Fourth Plenary Meeting: UN-GGIM Fourteenth Session, August 5-6, 2024
- Fifth Plenary Meeting: Jeddah, Saudi Arabia, February 2-3, 2025
- Monthly Leadership Team Meetings—virtual
- Expanded Leadership Team Meetings twice per year - virtual
- Other HLG-IGIF virtual meetings as necessary





Strategic Plan Review

Recommendations on Strategic Goals and Work Group Structure

- Consider similarities and duplication across the goals and actions
- Realign the strategic goals and actions and update Strategic Plan
- Create a new work group only where goals and actions do not align
- Consider how the expanded Secretariat, UN-GGKIC, UN-GGIM bodies, SDG Data Alliance and other partners can support HLG-IGIF tasks/activities



UN-IGIF
INTEGRATED GEOSPATIAL
INFORMATION FRAMEWORK

Enabling a better future with location data

HLG-IGIF Priorities

- Finalize and translate UN-IGIF suite of documents
- Develop communication materials to raise awareness
- Develop a centralized repository for all UN-IGIF materials
- Adopt a more strategic approach
- Ensure synergy between the HLG-IGIF and the UN-GGKIC
- Build work group leadership



HLG-IGIF Strategic Goals and Actions



Alignment of Goals and Actions



Alignment of Goals and Actions

- Actions do not align with other work groups
- New Data Work Group recommended
- Engage UN-GGKIC and others in tasks
- Work Group provides coordination and strategic guidance
- Work group to start in late 2025

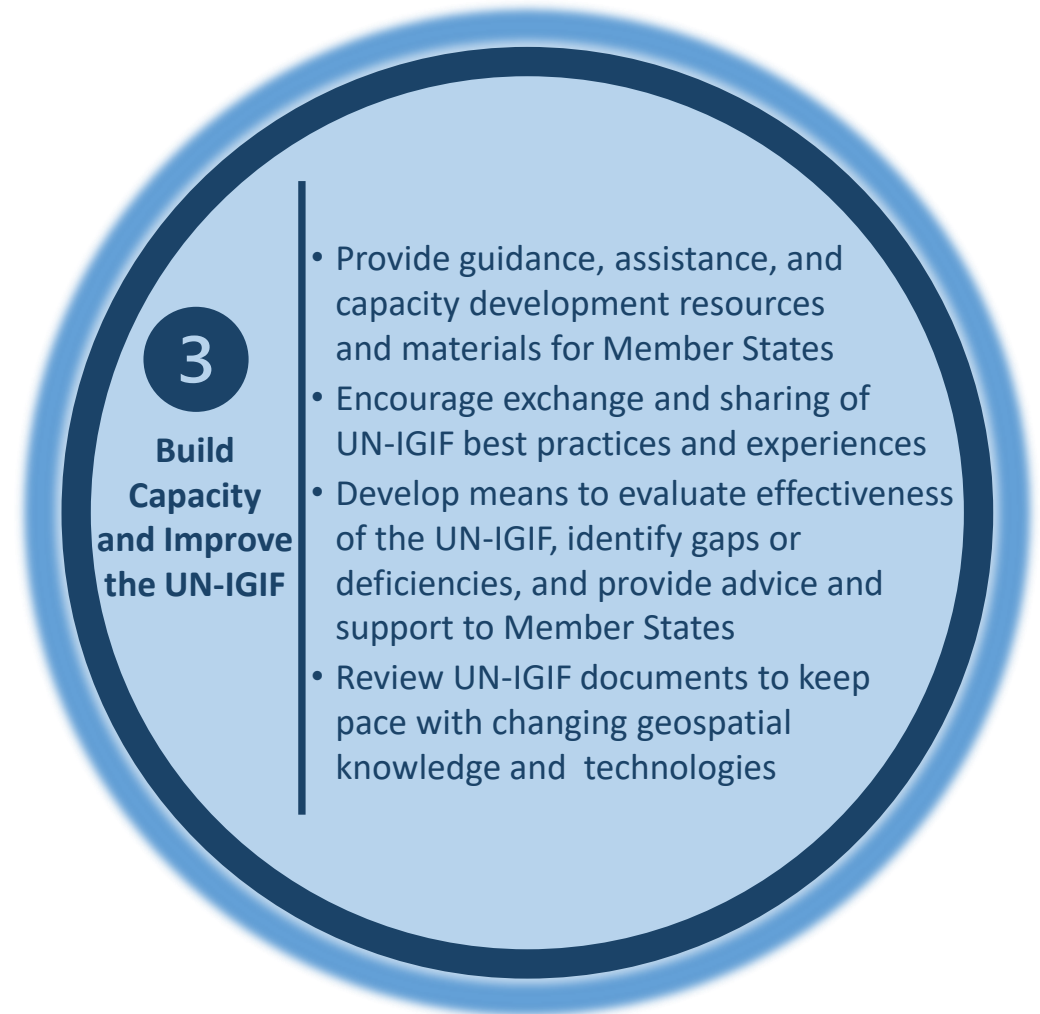
2

**Promote Data
Governance,
Availability,
Accessibility**

- Promote UN-IGIF Strategic Pathways for data accuracy, completeness, and integration
- Promote coordination and standardization of core geospatial data themes and datasets across the UN-IGIF and UN-GGIM Frameworks
- Formulate strategies to enhance the development, implementation, and secure data sharing of data
- Establish methods to ensure the continued utilization of geospatial datasets for decision-making and policy formulation



Alignment of Goals and Actions



Alignment of Goals and Actions

- The Sustainable Funding Work Group will finalize Sustainable Funding Guide
- Will promote the guide and GeoVSI during late 2024/2025
- Work group will disband upon completion of this work

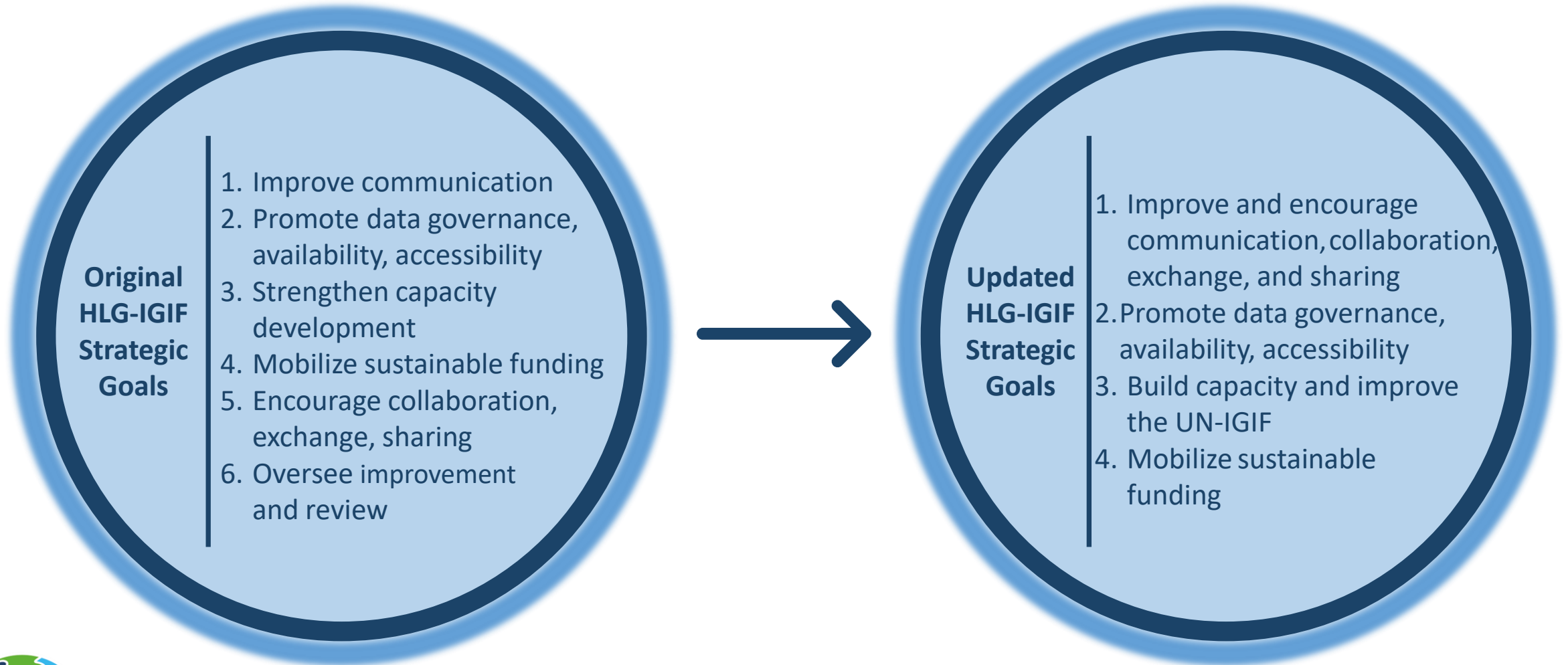
4

Mobilize Sustainable Funding

- Help identify funding sources and modalities to foster and support UN-IGIF implementation
- Provide guidance on identifying available resources within Member States
- Provide guidance to help identify funding and estimate budget and investment for UN-IGIF
- Provide guidance on justifying needed investment in UN-IGIF
- Finalize and promote Sustainable Funding guide and support tools



Updated Strategic Goals



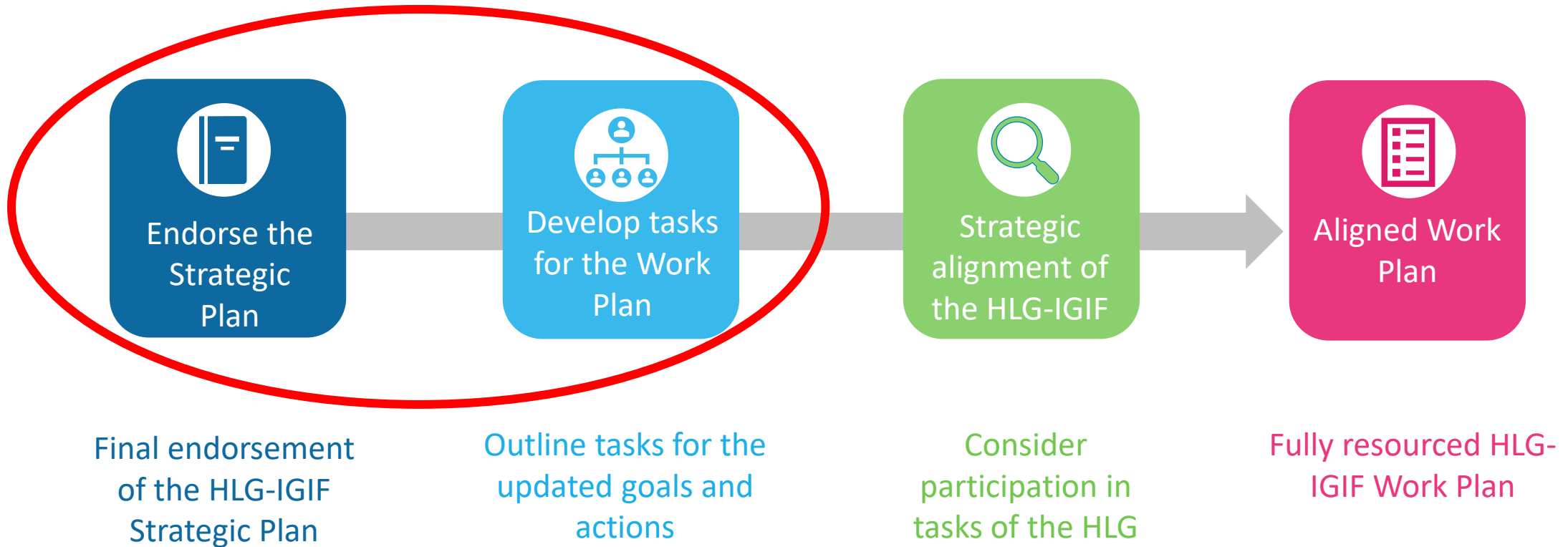
Work Group Plans

Recommendations:

- No more than three work groups at a time
- Sustainable Funding Work Group to wrap up work in 2025
- New Work Group on Data Governance, Availability, and Accessibility will form in late 2025



Next Steps





Questions?

