



Royal Netherlands Navy
Hydrographic Service

Operational Framework for Integrated Marine Geospatial Information Management

-
Country experience

Ellen Vos
Netherlands Hydrographic Service
&
Marine Information and Data Centre

Side Event to 13th Session of UN-GGIM
2nd August 2023





“Map the gaps”



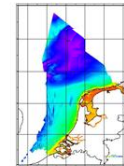

Intergovernmental
Oceanographic
Commission

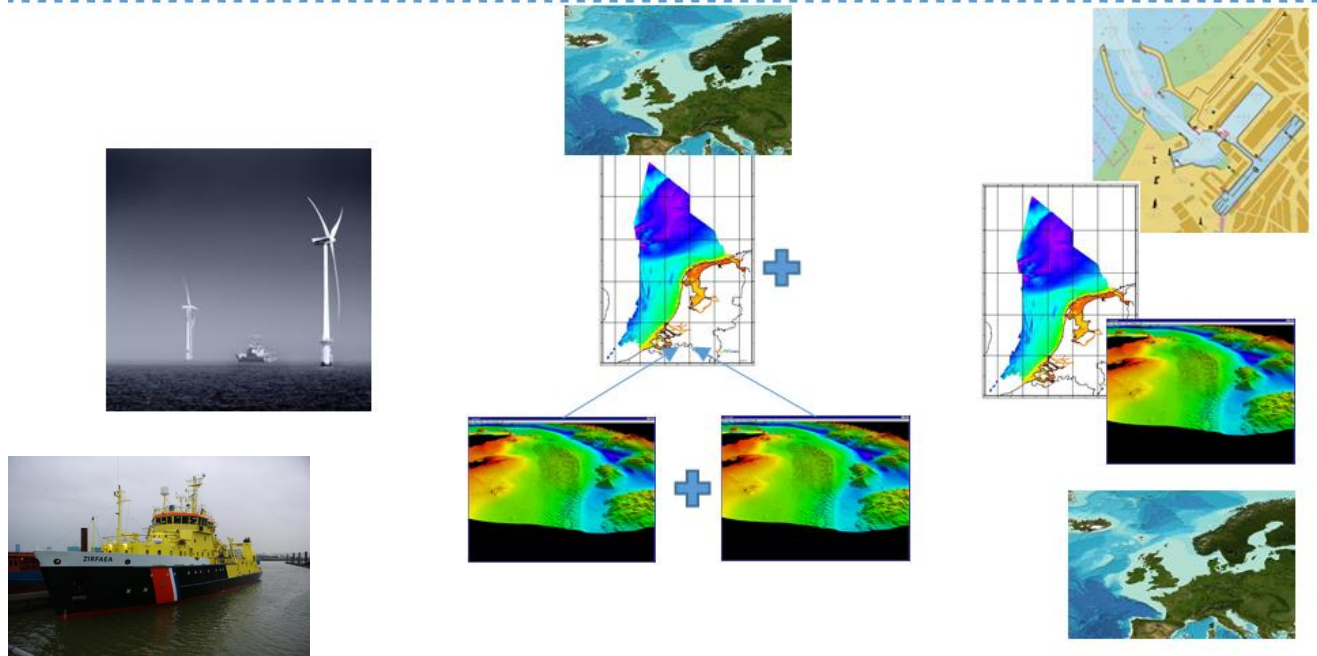


Observe

Publish

Use (in context)/
Societal Need






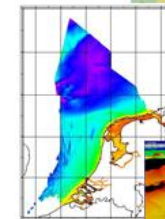


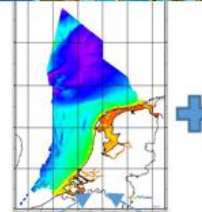
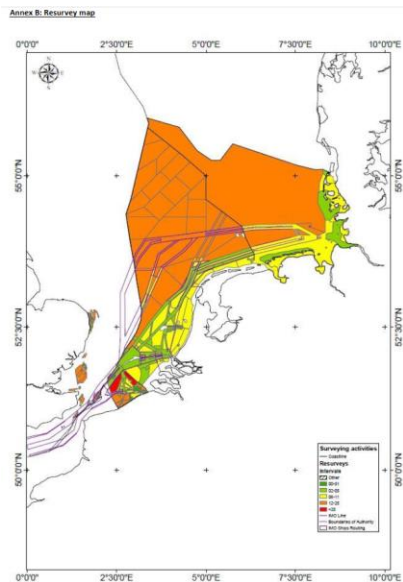


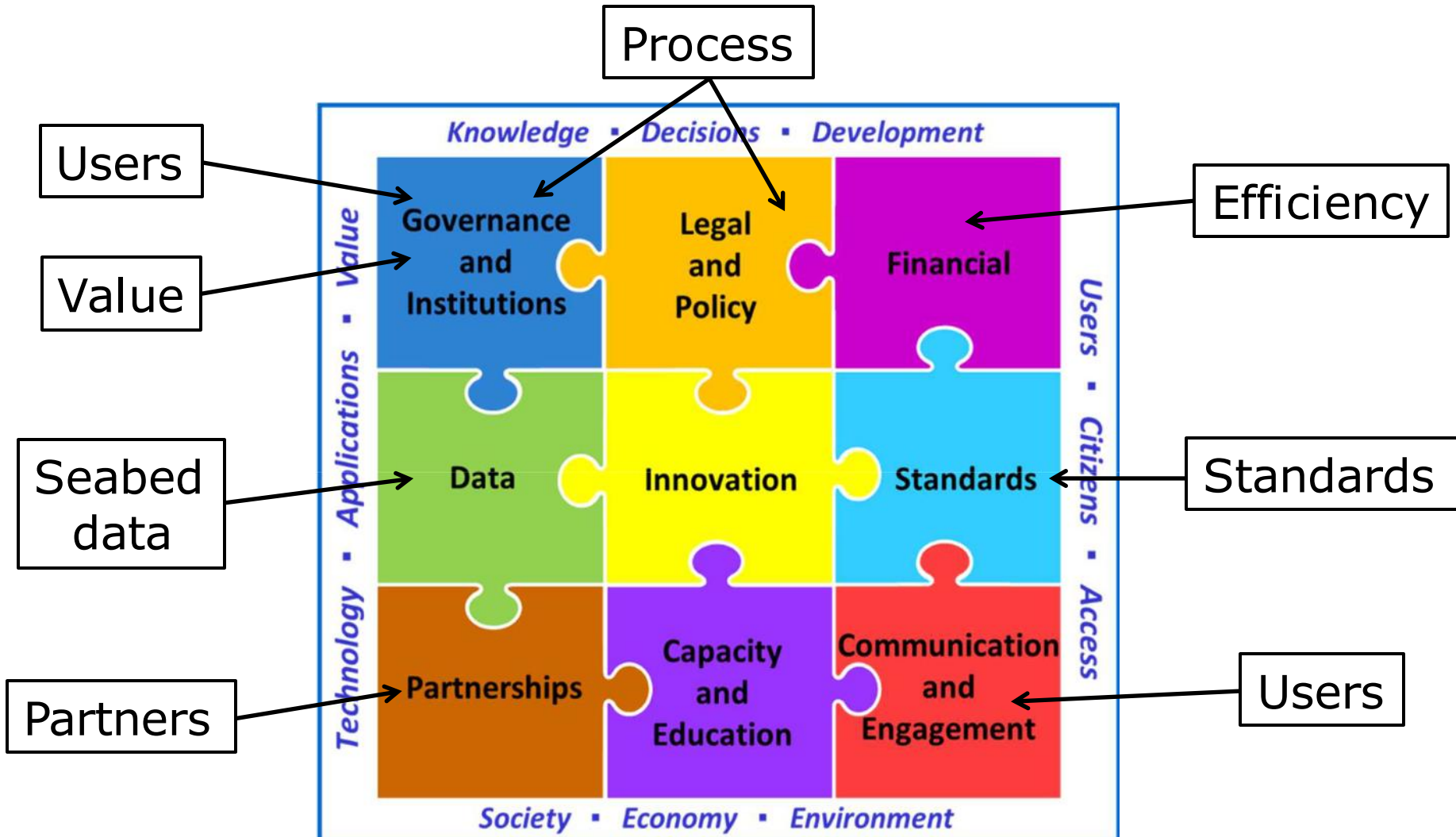
Plan

Observe/
measure

Process

Publish







- Aligns how we talk about Seabed data
- Aligns along the data value chain (including planning phase is helpful too)
- Facilitates sharing overview
- Facilitates cooperation and coordination across managerial levels and across national borders
- Facilitates both top-down and bottom-up approaches



“Map the gaps”

THE NIPPON FOUNDATION-GEBCO



Intergovernmental
Oceanographic
Commission