

**Expert Consultation and Meeting on Enhancing Geospatial Information Management Arrangements and Accelerating Implementation of the Sustainable Development Goals, and the Sub-regional Workshop on the United Nations Integrated Geospatial Information Framework (UN-IGIF) for Central Asia, South Asia, and neighboring countries**

**Implementing geospatial strategies: challenges and opportunities**

**Session III-1: National priorities**



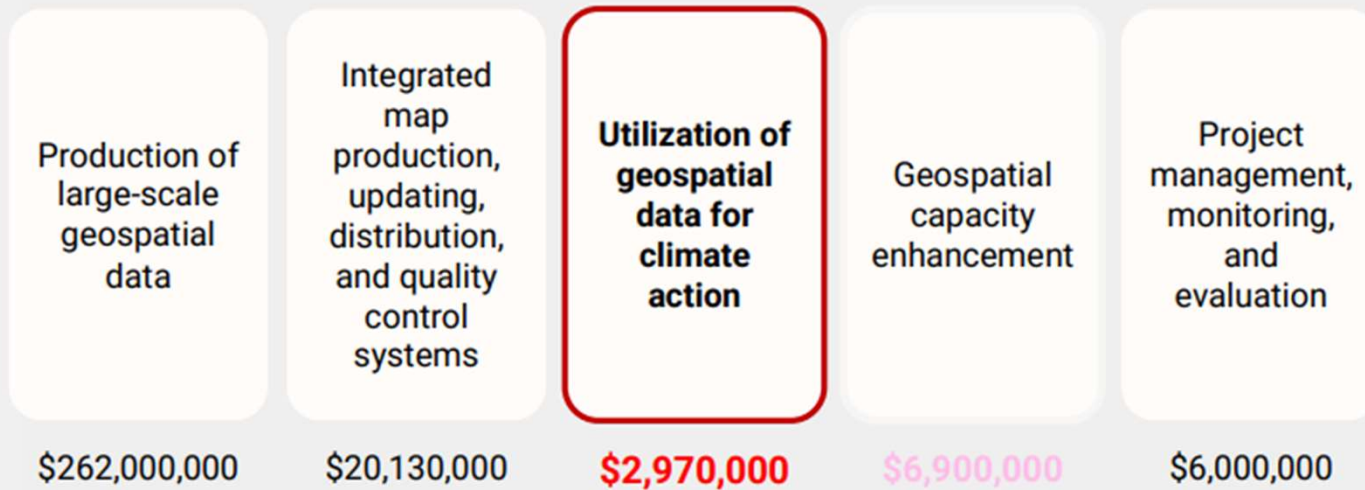
Enhancing Geospatial Information Management arrangements Accelerating the Implementation of the SDGs

**Sub-regional Workshop on UN-IGIF for the Central Asia, South Asia and Neighboring Countries**

## STRATEGIC PATHWAY 3 & 7 : FINANCIAL AND PARTNERSHIPS



- Loan from the World Bank **\$292,000,000**
- Projects implemented by Geospatial Information Agency (BIG)



Our climate action platform project is focusing on utilization of large-scale geospatial data that produced, and it can be crucial for climate resilience / mitigation.

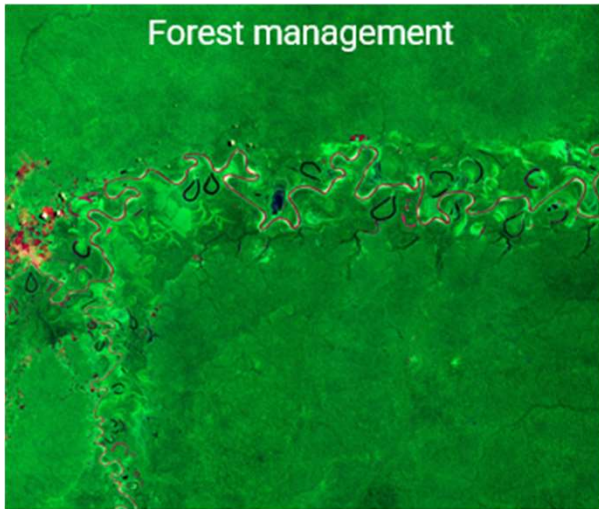
The larger initiative aims to strengthen Indonesia's geospatial data capabilities across multiple aspects, from data production to capacity building and quality control systems. This integrated approach ensures that the climate action platform will have strong foundational support through accurate, up-to-date geospatial data and proper institutional capacity for its implementation and maintenance



**DIGITAL  
& SPACE  
MINISTRY**

Enhancing Geospatial Information Management arrangements Accelerating the Implementation of the SDGs

Sub-regional Workshop on UN-IGIF for the Central Asia, South Asia and Neighboring Countries



Enhancing Geospatial Information Management arrangements Accelerating the Implementation of the SDGs  
Sub-regional Workshop on UN-IGIF for the Central Asia, South Asia and Neighboring Countries

# From national priorities to defining needs

## Priorities



## Information products

Documents with, text, tables, graphs, maps (e.g.: newsletters, reports, bulletin, updates,...)

Infographics

Dashboards / Maps with additional data and/or information

## Information

Text

According to the report from the NDMO, the flooding triggered by prolonged high intensity rain has affected 10 districts in the Southern part of the country.

| idx | cum. prob. | hoods needed |
|-----|------------|--------------|
| 1   | 0.1296     | 0            |
| 2   | 0.1944     | 1            |
| 3   | 0.2592     | 1            |
| 4   | 0.324      | 1            |

Table

Graph

Map

## Needs

Data

Example: District total population

|     |     |
|-----|-----|
| 700 | 667 |
| 854 | 920 |

Technical capacity

Technology

Stakeholders

# Breakout session

1. Each country identifies separately what are the current, or anticipated, top five national priorities and the SDG(s) they relate to


2. Countries at the same table share the result of step 1 to:

1. Identify common priorities
2. Discuss differences


| Priority   | # of mention |
|------------|--------------|
| Priority 1 | 3            |
| Priority 2 | 2            |
| ...        | 1            |


 This information is captured on the paper board

3. The group at the table identifies the data (geospatial, statistical,..) that will be needed to generate the information products meant to address the national priorities identified during step 2

 This information is captured on a separated sheet on the board (list of core datasets)

4. The group at the table identifies the stakeholders having the curation mandate over the data identified during step 3 or who should be involved to generate the information and/or information products

 This information is captured on a separated sheet on the board (list of stakeholders)

 The result of this exercise will be presented by group after the break

# Group distribution

Bhutan  
Pakistan  
Iran

Kazakhstan

Armenia  
Georgia  
Türkiye

China  
Kyrgyzstan  
Mongolia



**DIGITAL  
& SPACE**  
MINISTRY

Enhancing Geospatial Information Management arrangements Accelerating the Implementation of the SDGs

**Sub-regional Workshop on UN-IGIF for the Central Asia, South Asia and Neighboring Countries**