

Global Survey on the Use and Implementation of the UN-IGIF

Report
Capacity Development Working Group



UN·IGIF
INTEGRATED GEOSPATIAL
INFORMATION FRAMEWORK

Summary

A Survey Purpose

B Survey Results

C Main Conclusions

D Lessons Learned



Survey Purpose

Provides insights into:



Assessing Awareness



Understanding Institutional Structure



Evaluating Use and Integration



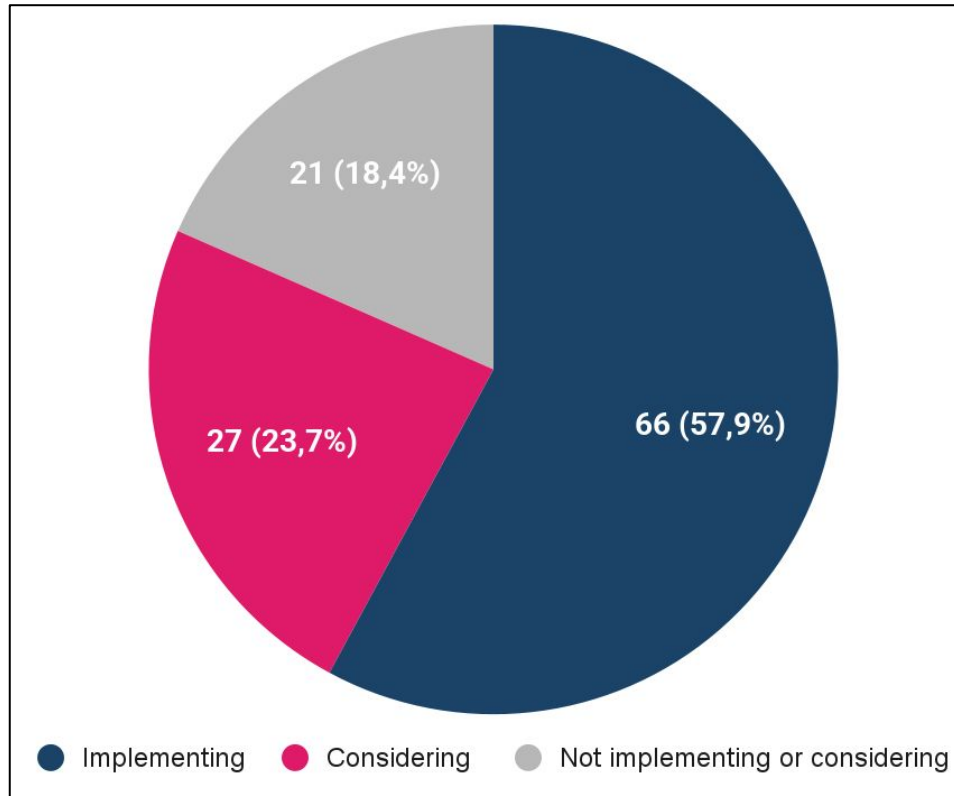
Gathering Feedback



Survey Results

A total of 143 responses were received, representing 114 out of 193 UN-GGIM Member States.

- **Key Finding:** Respondents demonstrate a substantial level of awareness and adoption of the UN-IGIF.



Results analysis compare the Member States currently using/implementing the UN-IGIF (**Group of 66**), and the Member States that are considering using/implementing it soon (**Group of 27**).



Survey Results

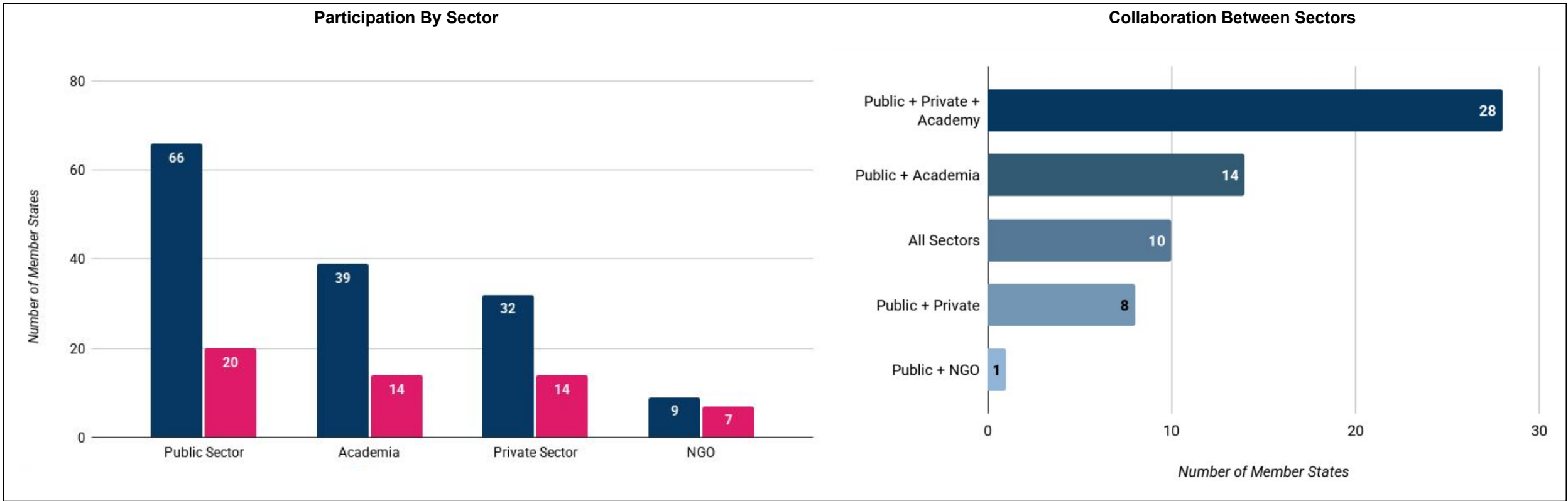
Structure of results analysis

- 1** Participating Agencies and Institutions
- 2 Leading UN-IGIF Initiatives and Uses of UN-IGIF
- 3 Approaches and External Support for the Implementation of the UN-IGIF
- 4 Assessment of UN-IGIF Documents Utility
- 5 Stage of Implementation of the UN-IGIF
- 6 Developed UN-IGIF Materials
- 7 Funding for the Implementation of the UN-IGIF



1

Participating Agencies and Institutions



- **Key Finding:** Collaborative efforts among strategic public sector agencies, as well as across the public, private, and academic sectors.



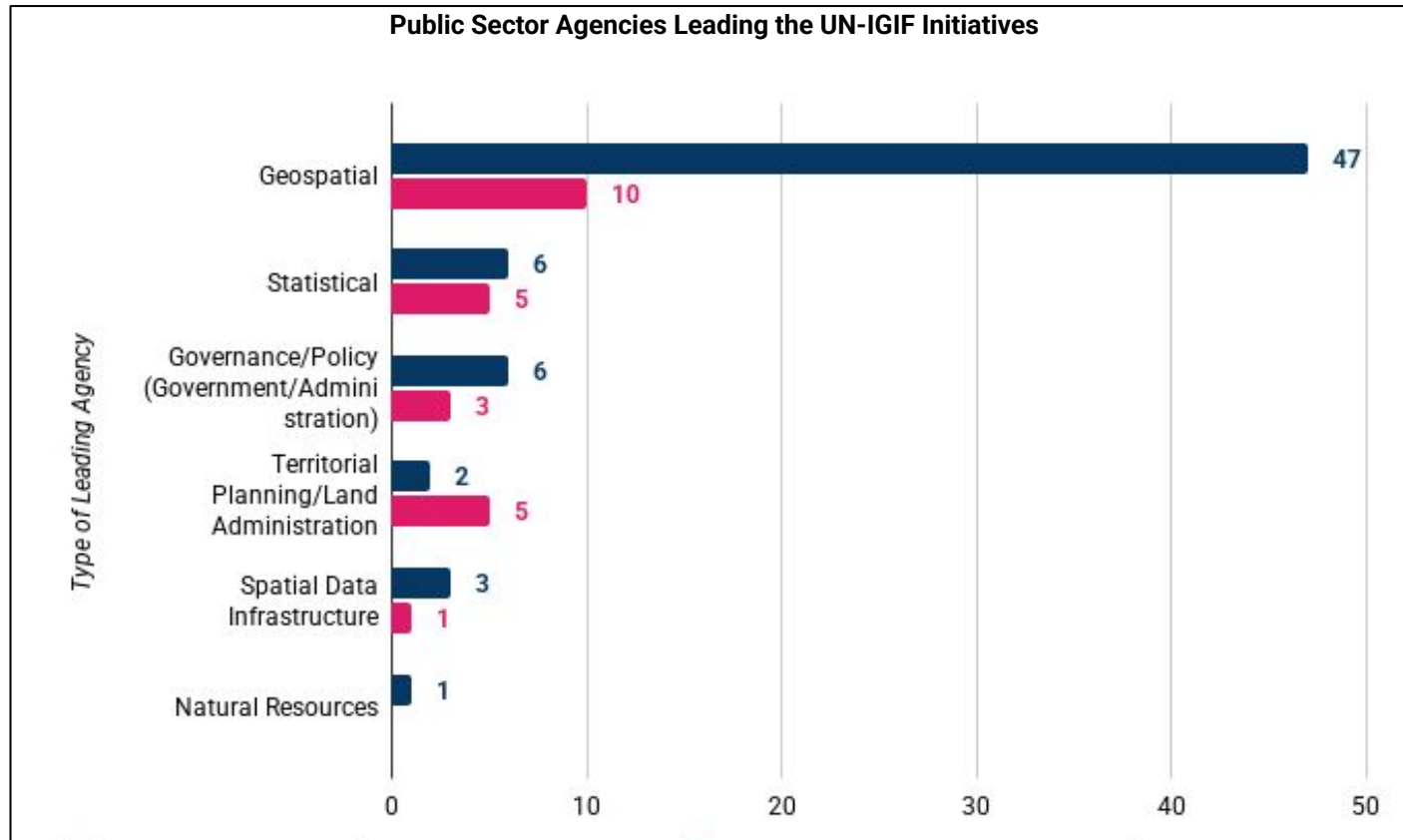
Survey Results

Structure of results analysis

- 1 Participating Agencies and Institutions
- 2 Leading UN-IGIF Initiatives and Uses of UN-IGIF**
- 3 Approaches and External Support for the Implementation of the UN-IGIF
- 4 Assessment of UN-IGIF Documents Utility
- 5 Stage of Implementation of the UN-IGIF
- 6 Developed UN-IGIF Materials
- 7 Funding for the Implementation of the UN-IGIF

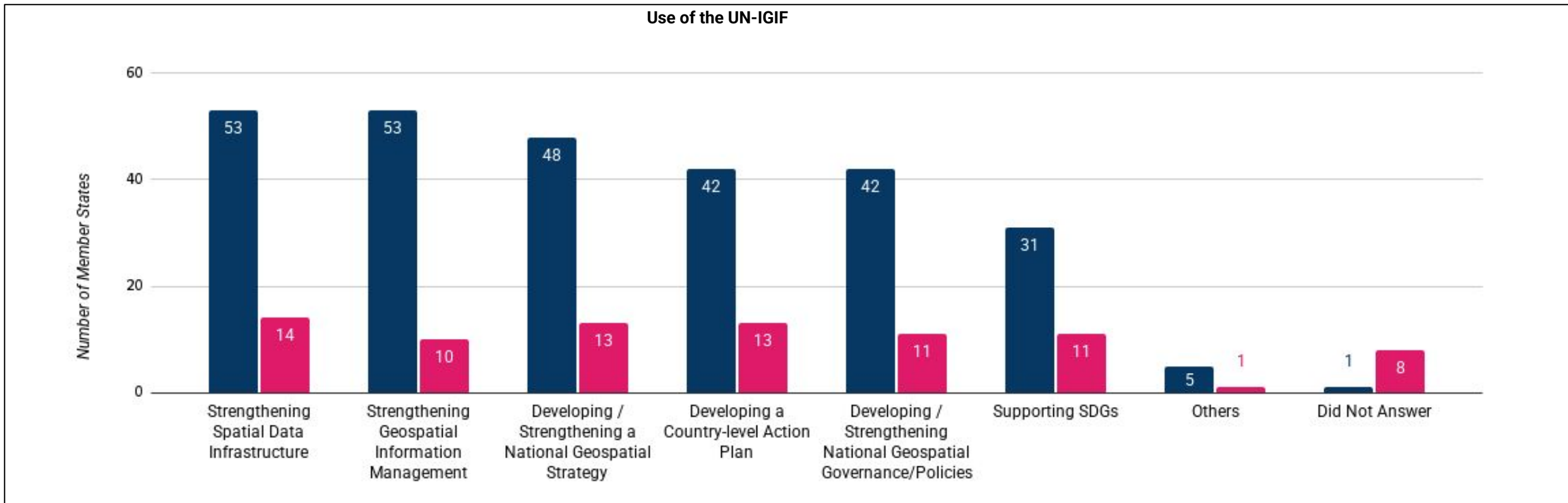


2 Leading UN-IGIF Initiatives and Uses of UN-IGIF



- **Key Finding:** Effective geospatial management depends on collaboration between core public agencies, such as the geospatial, statistical, and governance/policy agencies.





- **Key Finding:** Member States are implementing or considering the UN-IGIF for a variety of purposes beyond the development of a Country-level action plan.



Survey Results

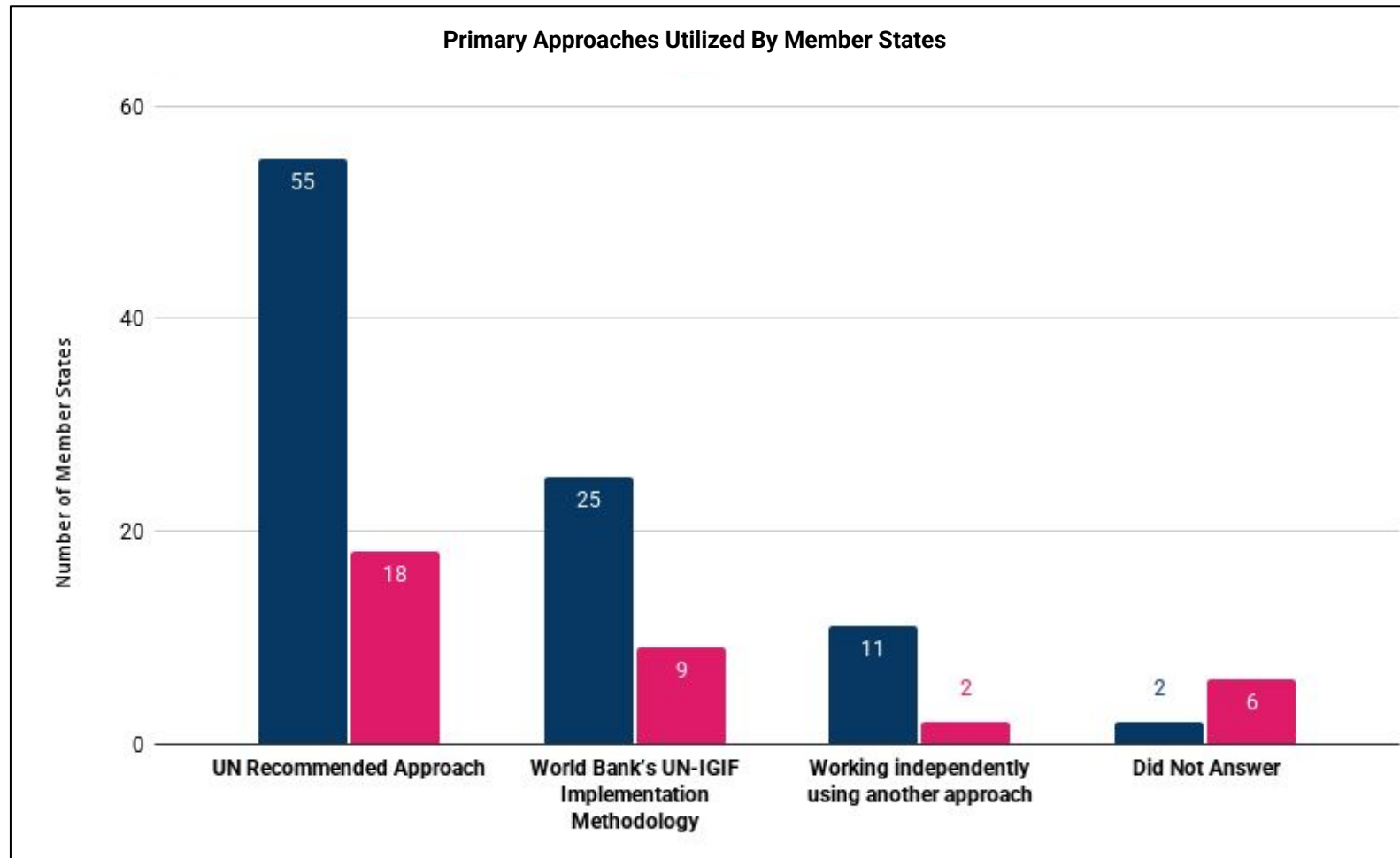
Structure of results analysis

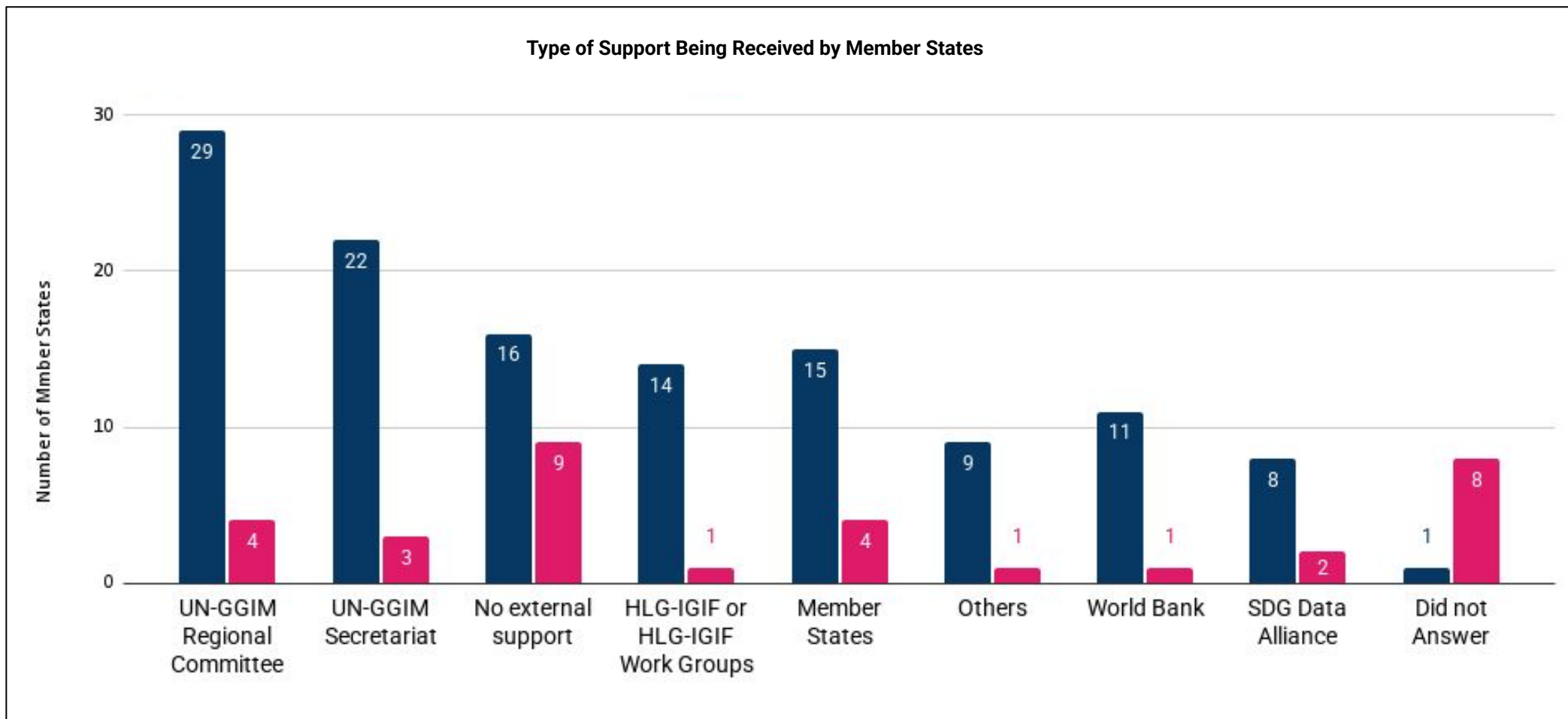
- 1 Participating Agencies and Institutions
- 2 Leading UN-IGIF Initiatives and Uses of UN-IGIF
- 3 Approaches and External Support for the Implementation of the UN-IGIF**
- 4 Assessment of UN-IGIF Documents Utility
- 5 Stage of Implementation of the UN-IGIF
- 6 Developed UN-IGIF Materials
- 7 Funding for the Implementation of the UN-IGIF



3

Approaches and External Support for the Implementation of the UN-IGIF





Survey Results

Structure of results analysis

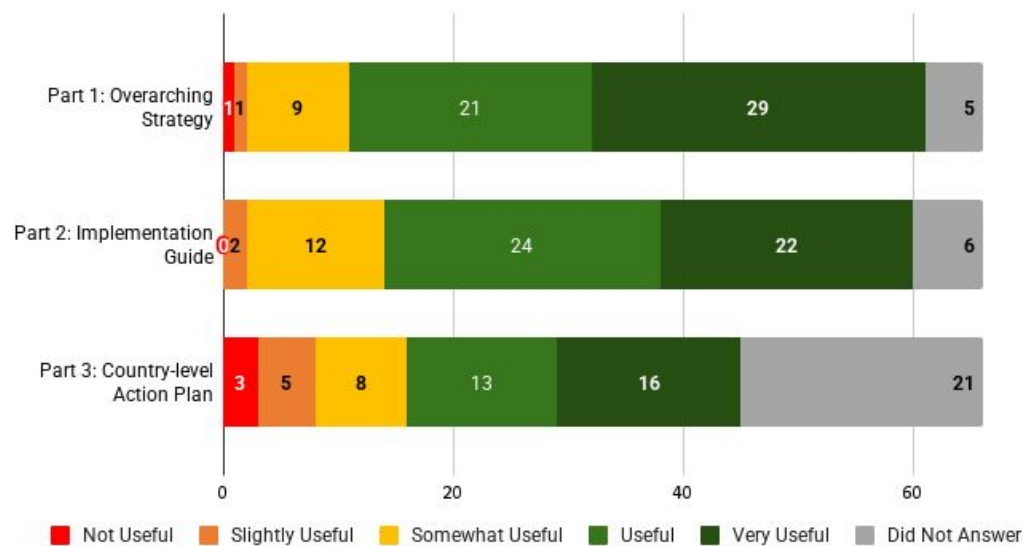
- 1 Participating Agencies and Institutions
- 2 Leading UN-IGIF Initiatives and Uses of UN-IGIF
- 3 Approaches and External Support for the Implementation of the UN-IGIF
- 4 Assessment of UN-IGIF Documents Utility**
- 5 Stage of Implementation of the UN-IGIF
- 6 Developed UN-IGIF Materials
- 7 Funding for the Implementation of the UN-IGIF



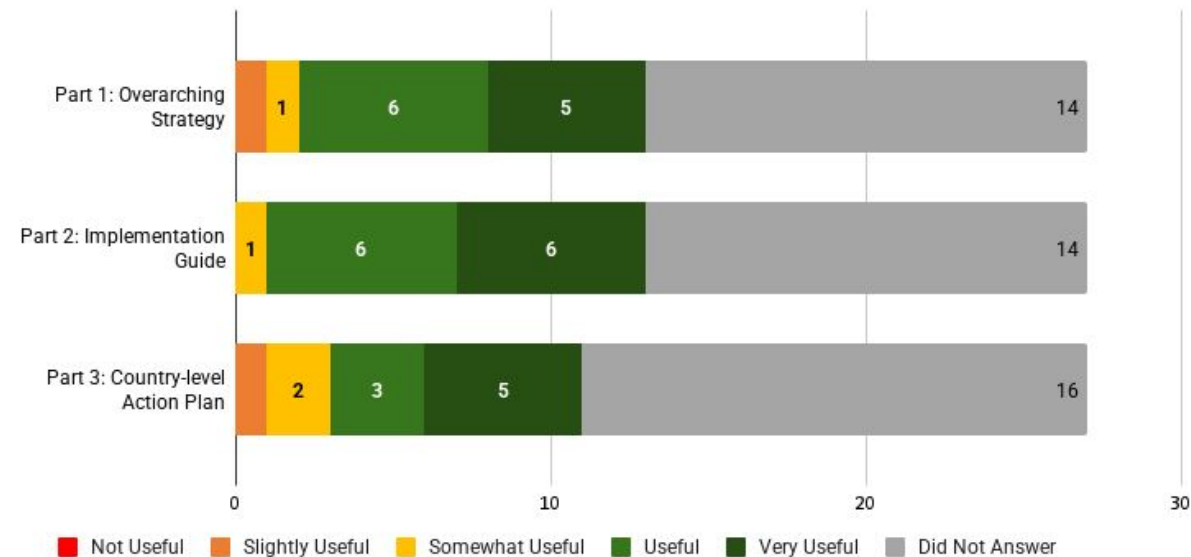
4

Assessment of UN-IGIF Documents Utility

Usefulness Of Each Part of the UN-IGIF By Countries to Implementing the UN-IGIF



Usefulness Of Each Part of the UN-IGIF By Countries Considering to Implement It



➤ **Key Finding:** Member States generally find the UN-IGIF guiding documents to be useful or highly beneficial.



Survey Results

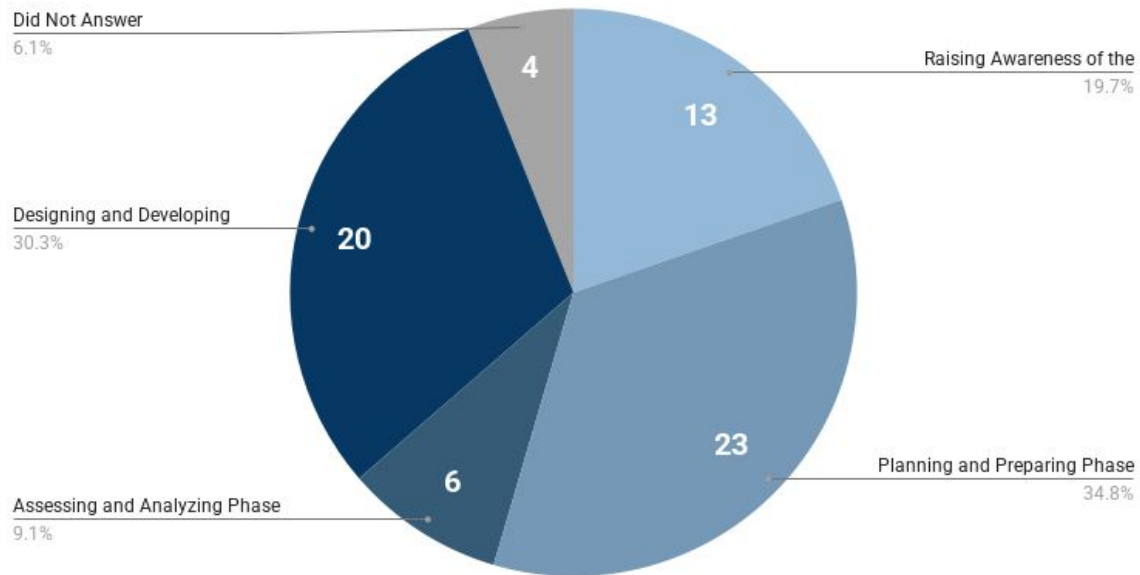
Structure of results analysis

- 1 Participating Agencies and Institutions
- 2 Leading UN-IGIF Initiatives and Uses of UN-IGIF
- 3 Approaches and External Support for the Implementation of the UN-IGIF
- 4 Assessment of UN-IGIF Documents Utility
- 5 Stage of Implementation of the UN-IGIF**
- 6 Developed UN-IGIF Materials
- 7 Funding for the Implementation of the UN-IGIF

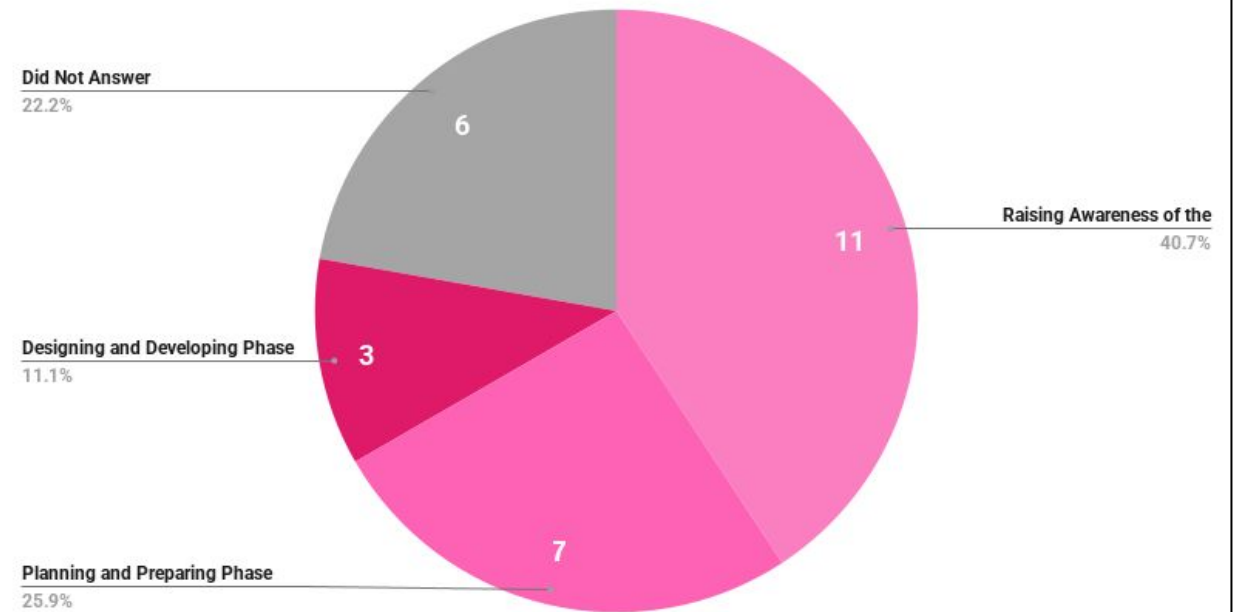


5 Stage of Implementation of the UN-IGIF

UN-IGIF Implementation Phase of Member States Using/Implementing the UN-IGIF



UN-IGIF Implementation Phase of Member States Considering the Use/Implementation of the UN-IGIF



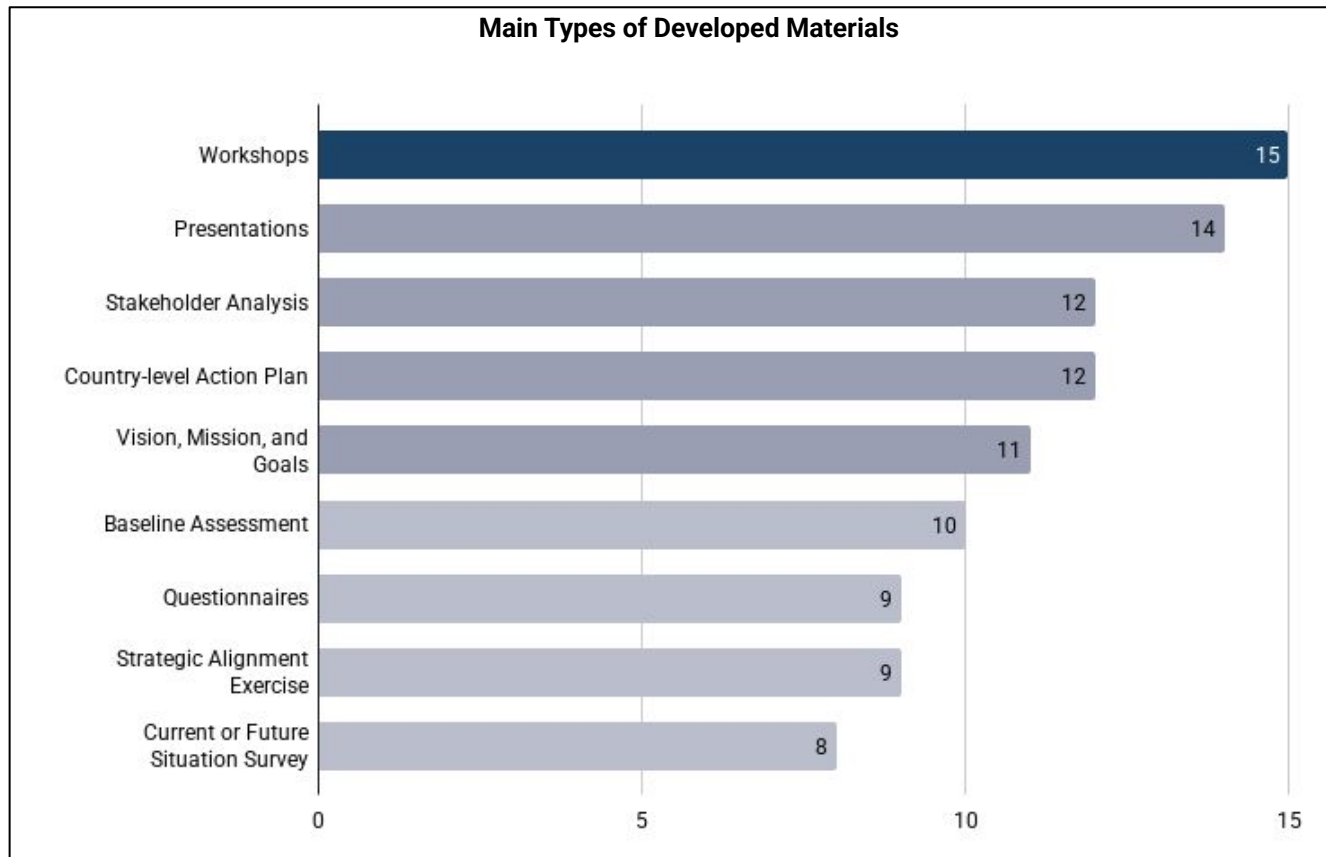
Survey Results

Structure of results analysis

- 1 Participating Agencies and Institutions
- 2 Leading UN-IGIF Initiatives and Uses of UN-IGIF
- 3 Approaches and External Support for the Implementation of the UN-IGIF
- 4 Assessment of UN-IGIF Documents Utility
- 5 Stage of Implementation of the UN-IGIF
- 6 Developed UN-IGIF Materials**
- 7 Funding for the Implementation of the UN-IGIF



6 Developed UN-IGIF Materials



- **Key Finding:** A moderate number of Member States are creating and sharing their own UN-IGIF materials.



Survey Results

Structure of results analysis

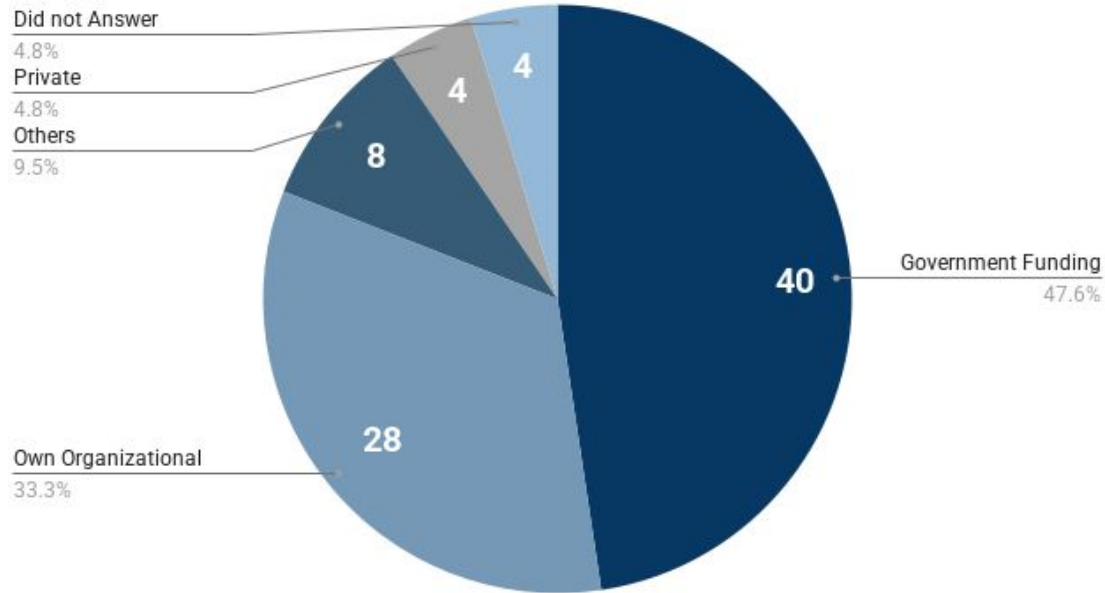
- 1 Participating Agencies and Institutions
- 2 Leading UN-IGIF Initiatives and Uses of UN-IGIF
- 3 Approaches and External Support for the Implementation of the UN-IGIF
- 4 Assessment of UN-IGIF Documents Utility
- 5 Stage of Implementation of the UN-IGIF
- 6 Developed UN-IGIF Materials
- 7 Funding for the Implementation of the UN-IGIF**



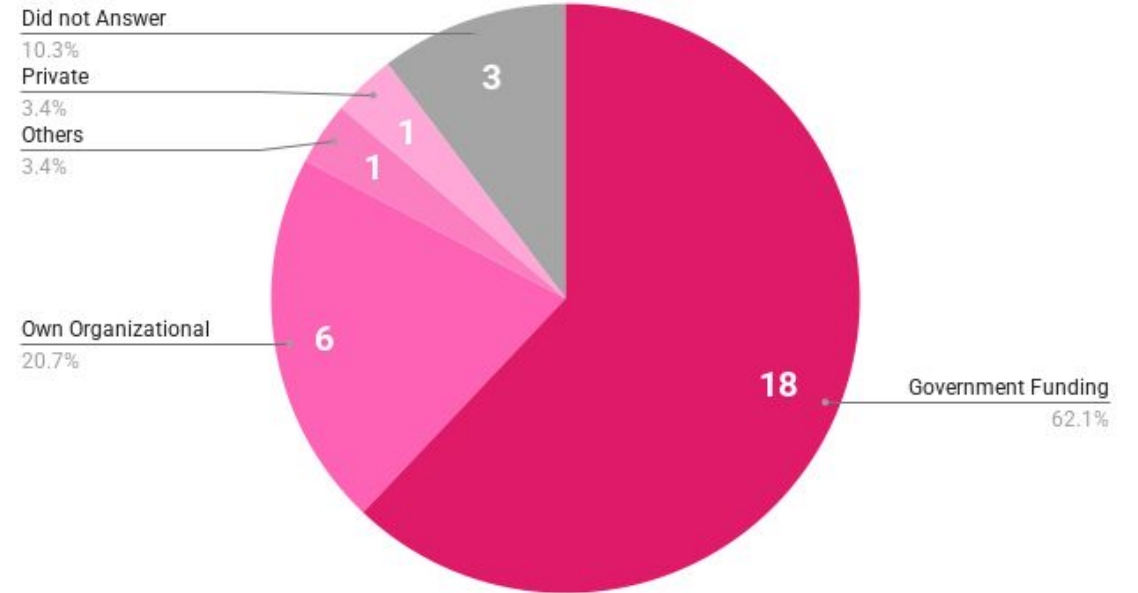
7

Funding for the Implementation of the UN-IGIF

Primary Sources of Funding in Member States Implementing the UN-IGIF



Primary Sources of Funding in Member States Considering the Use/Implementation of the UN-IGIF



- **Key Finding:** While there is strong reliance on government funding, concerns remain about the adequacy of resources for ongoing implementation.



Main Conclusions

- **The implementation of UN-IGIF represents a pivotal step for Member States**
- **Generally favorable perception among Member States**
- **Contrasts between Member States in stages of implementation**
- **Concerns about substantial reliance on government funding**



Lessons Learned

- **Strengthening Action Plans**
- **Identifying Best Practices**
- **Collective Engagement**
- **Regular Assessment**
- **Methodological Enhancements**
- **Survey as a Tool for Understanding the Extent of UN-IGIF**



Thank you

Marcelo Emery

Co-lead Capacity Development Working Group
High Level Group - UN-IGIF
memery@ign.gob.ar



UN·IGIF

INTEGRATED GEOSPATIAL
INFORMATION FRAMEWORK