

# XII Session UN-GGIM: Americas

---



## From the perspective of the Academic Network UN-GGIM: America

Dra. Rosario Casanova



**UN-GGIM:Americas**  
REGIONAL COMMITTEE OF UNITED NATIONS  
ON GLOBAL GEOSPATIAL INFORMATION  
MANAGEMENT FOR THE AMERICAS



UNITED NATIONS

ECLAC



# XII Session UN-GGIM: Americas

---

## Benefits of Partnerships and Innovation in Geospatial Information Management



**UN-GGIM:Americas**

REGIONAL COMMITTEE OF UNITED NATIONS  
ON GLOBAL GEOSPATIAL INFORMATION  
MANAGEMENT FOR THE AMERICAS



UNITED NATIONS

ECLAC

# Introduction

- The Academic Network of the Americas (ANA) of UN-GGIM promotes cooperation between universities, research centers and experts.
- Its aligned with the 2030 Agenda, the IGIF and UN-GGIM resolutions



# 3 real experiences where alliances and innovation strengthen regional capacities:

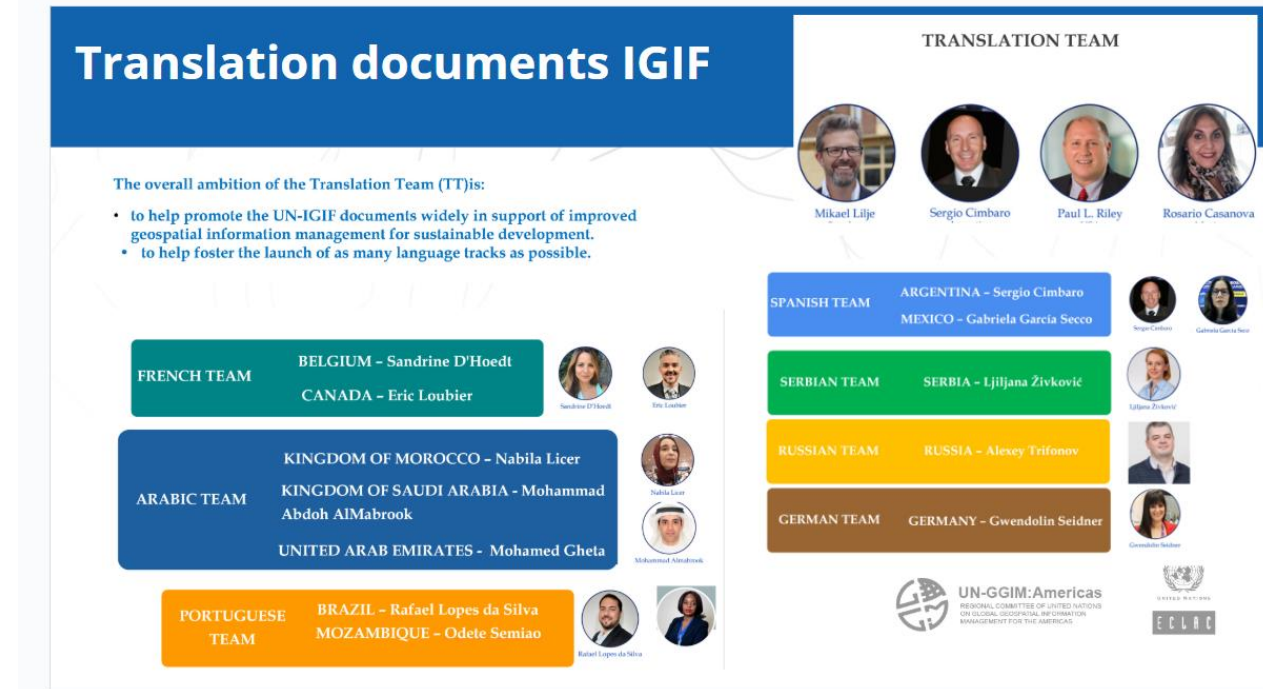
- ✓ Synergy between countries and universities
- ✓ Synergy between universities, PAIGH and EuroSDR
- ✓ Synergy with international organizations: FIG





# Synergy between countries and universities

- Collaborative translation of IGIF documents between Belgium, Canada, Mexico, Argentina, Brazil, Mozambique, United Arab Emirates, Saudi Arabia, Morocco, Russia, Serbia and Germany.
- Innovative process: one country translates, another reviews and both agree on terms to be used.
- Participation of universities: educators that will train future professionals.
- Result: international cooperation turned into educational innovation.



**UN-GGIM:Americas**  
REGIONAL COMMITTEE OF UNITED NATIONS  
ON GLOBAL GEOSPATIAL INFORMATION  
MANAGEMENT FOR THE AMERICAS



**NOVEMBER 5-7, 2025**  
SANTIAGO, CHILE






# Synergy between universities, PAIGH and EuroSDR



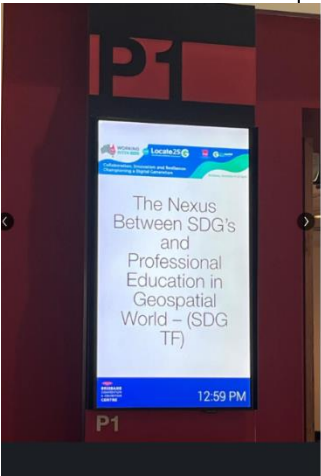

- Project led by ANA researchers with support from the PAIGH and collaboration from EuroSDR.
- Survey of the state of ethics education in the countries of the Americas.
- Pedagogical proposal for the inclusion of the ethical use of geographic data.
- Result: educational and interregional platform.





# Synergy with international organizations: FIG

- Collaboration with FIG: Commission 2 (Professional Education) and the SDG's Task Force. Webinar and Forum
- Participation in the FIG Working Week 2025 in Brisbane.
- Integration of the SDGs into geospatial education and capacity building.
- Result: link between academia and the public-private sector around sustainability.



Partnerships transform knowledge into action

Innovation turns data into decisions that improve lives!



**UN-GGIM:Americas**  
REGIONAL COMMITTEE OF UNITED NATIONS  
ON GLOBAL GEOSPATIAL INFORMATION  
MANAGEMENT FOR THE AMERICAS



**NOVEMBER 5-7, 2025**  
SANTIAGO, CHILE



## XII Session UN-GGIM: Americas

---



# THANK YOU!



**UN-GGIM:Americas**

REGIONAL COMMITTEE OF UNITED NATIONS  
ON GLOBAL GEOSPATIAL INFORMATION  
MANAGEMENT FOR THE AMERICAS



UNITED NATIONS

ECLAC