



UN-GGIM-AP

Working Group 2: Cadastre and Land Management

Kean Huat SOON
Singapore Land Authority



UN-GGIM-AP

Regional Committee of United Nations
Global Geospatial Information Management
for Asia and the Pacific

un-ggim-ap.org

UN-GGIM-AP Executive Board Members

President: Indonesia


Vice Presidents: India, Japan, Singapore (3)

Board Members: Australia, China, Fiji, Islamic Republic of Iran, Malaysia, Mongolia, Nepal, Republic of Korea (the), Russian Federation (the) (9)


President and Vice Presidents



Executive Board Members








Members

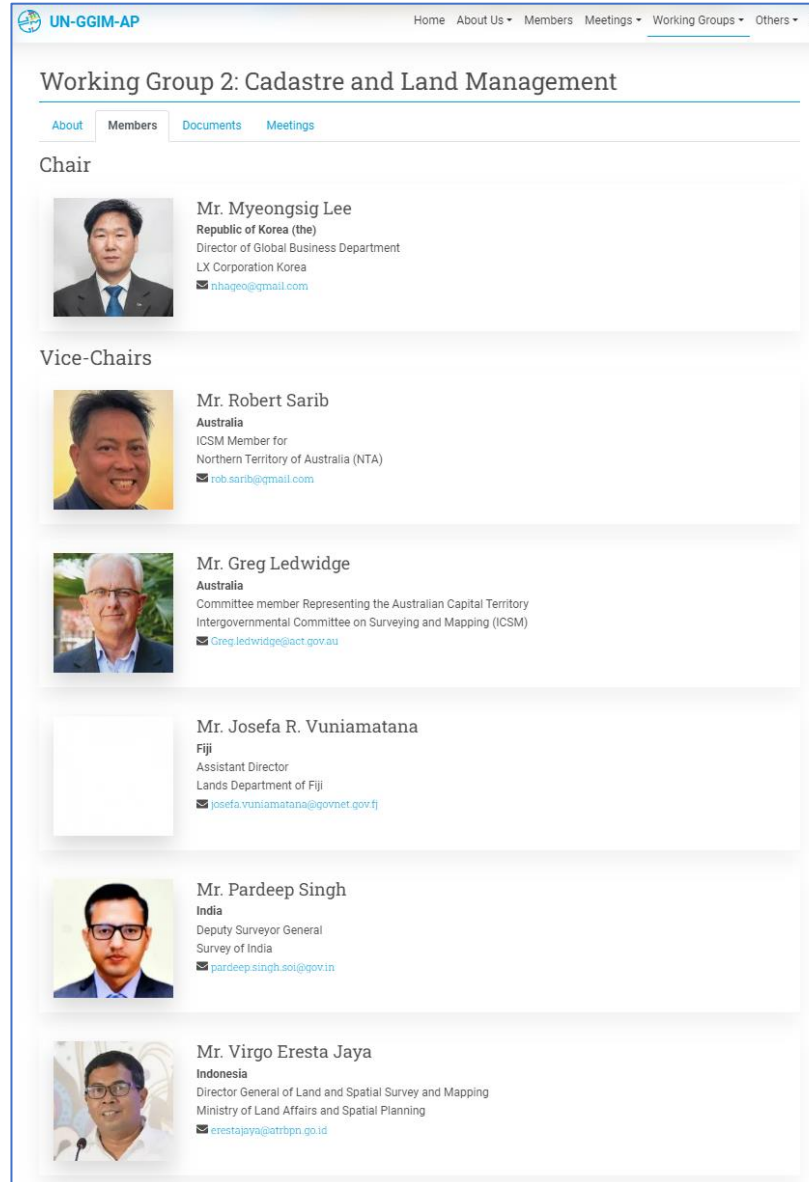


WG 2 Members

Chair: Republic of Korea (the)

Vice Chairs: Australia, China, Fiji, India, Indonesia, Japan, Malaysia, Mongolia, Singapore and Tonga (10)

	<p>Mr. Hidenori Fujimura Japan Director, Planning Division, Geospatial Information Department Geospatial Information Authority of Japan ✉ asi-japan-ggim-1@gis.mlit.go.jp</p>
	<p>Mr. Muhammad Salim bin Mohammed Asari Malaysia Director of Survey, Cadastral Division Department of Survey and Mapping Malaysia ✉ tin-ggim-ap.malaysia@ipem.gov.my, muhhammad.salim@ipem.gov.my</p>
	<p>Mr. Tselvelmaa Ikhbayar Mongolia Head of Land Management Division Land Administration and Management, Geodesy and Cartography ✉ ikhbayar.ts@gazar.gov.mn</p>
	<p>Mr. Kean Huat Soon Singapore Senior Principal Surveyor Singapore Land Authority ✉ SDON_Kean_Huat@sla.gov.sg</p>
	<p>Ms. Malia Savelina Pale Tonga Deputy CEO of Land Administration Division Ministry of Lands & Natural Resources ✉ savelina.pale@gmail.com</p>



The screenshot shows the website for Working Group 2: Cadastre and Land Management. The page includes a navigation menu with 'About', 'Members', 'Documents', and 'Meetings'. Under the 'Members' tab, the following members are listed:

- Chair:** Mr. Myeongsig Lee, Republic of Korea (the), Director of Global Business Department, LX Corporation Korea. Email: myeongsig@gmail.com
- Vice-Chairs:**
 - Mr. Robert Sarib, Australia, ICSM Member for Northern Territory of Australia (NTA). Email: rob.sarib@gmail.com
 - Mr. Greg Ledwidge, Australia, Committee member representing the Australian Capital Territory Intergovernmental Committee on Surveying and Mapping (ICSM). Email: Greg.ledwidge@act.gov.au
 - Mr. Josefa R. Vuniamatana, Fiji, Assistant Director, Lands Department of Fiji. Email: josefa.vuniamatana@govnet.gov.fj
 - Mr. Pardeep Singh, India, Deputy Surveyor General, Survey of India. Email: pardeep.singh.soi@gov.in
 - Mr. Virgo Eresta Jaya, Indonesia, Director General of Land and Spatial Survey and Mapping, Ministry of Land Affairs and Spatial Planning. Email: erestajaya@atrbrn.go.id



UN-GGIM-AP

Regional Committee of United Nations
Global Geospatial Information Management
for Asia and the Pacific

un-ggim-ap.org

WG2 Resolutions from 12th UN-GGIM-AP Plenary Meeting (Bali, Indonesia @November 2023) (1 of 2)

- **Recognizing** the importance of the strategic work plan 2023-2035 of the Expert Group on Land Administration and Management (EG- LAM);
- **Implementing** the Framework for Effective Land Administration (FELA) at the national level and in collaboration with regional committees, functional groups and international organizations;
- **Encourage** member States to engage in the Framework for Effective Land Administration, especially by translating it in their own languages and practically implementing it, leverage the UN-IGIF Implementation Guide, and work with the UN-GGIM Expert Group on Land Administration and Management;



UN-GGIM-AP

Regional Committee of United Nations
Global Geospatial Information Management
for Asia and the Pacific

un-ggim-ap.org

WG2 Resolutions from 12th UN-GGIM-AP Plenary Meeting (Bali, Indonesia @November 2023) (2 of 2)



- *Aligning effective land administration* and the **integration of the terrestrial, built, maritime and cadastral domains** with the United Nations Integrated Geospatial Framework (UN-IGIF) to support climate change and building disaster resilience, planning, etc.;
- *Re-affirming* of key principles in **fit-for-purpose, interoperability, sustainability, flexibility** and **inclusiveness** in effective and efficient land administration processes and systems;
- *Emphasizing* the need to **strengthen the human capacity** and **capability** in areas related to land administration and management including data collection, systems, institutional or legal framework, and other pertinent sectors;
- *Recognizing leveraging synergies*, avoid duplication through collaboration with other working groups of UN-GGIM-AP; and international organisations, such as FIG
- Encouraging member states to send their delegates to **share information** and **exchange knowledge**
- Acknowledging the memberships of **Australia** and **China** in WG 2



Next Executive Board (EB) Meeting: 6 May 2024, Sydney (Australia)



Objectives:

- To discuss the establishment of Academic Network and Private Sector Network of Asia- Pacific;
- To review the Work Plan and Terms of Reference of UN-GGIM-AP for 2022-2025;
- To prepare for the Thirteenth Plenary Meeting of UN-GGIM-AP, Fourteenth Session of UN-GGIM, and other planned events of Working Groups in 2024



**UN-GGIM-AP
EXECUTIVE BOARD MEETING
Monday, 06 May 2024**



UN-GGIM-AP

Regional Committee of United Nations
Global Geospatial Information Management
for Asia and the Pacific

un-ggim-ap.org

