

Establishment of Regional Working Group for Effective Land Administration in the Americas



Establishment of Regional Working Group for Effective Land Administration in the Americas

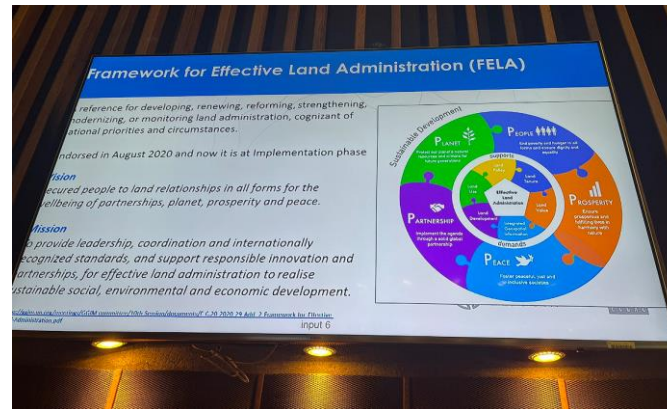


OCTOBER 2023

FELA presentation and raise awareness on Effective Land Administration



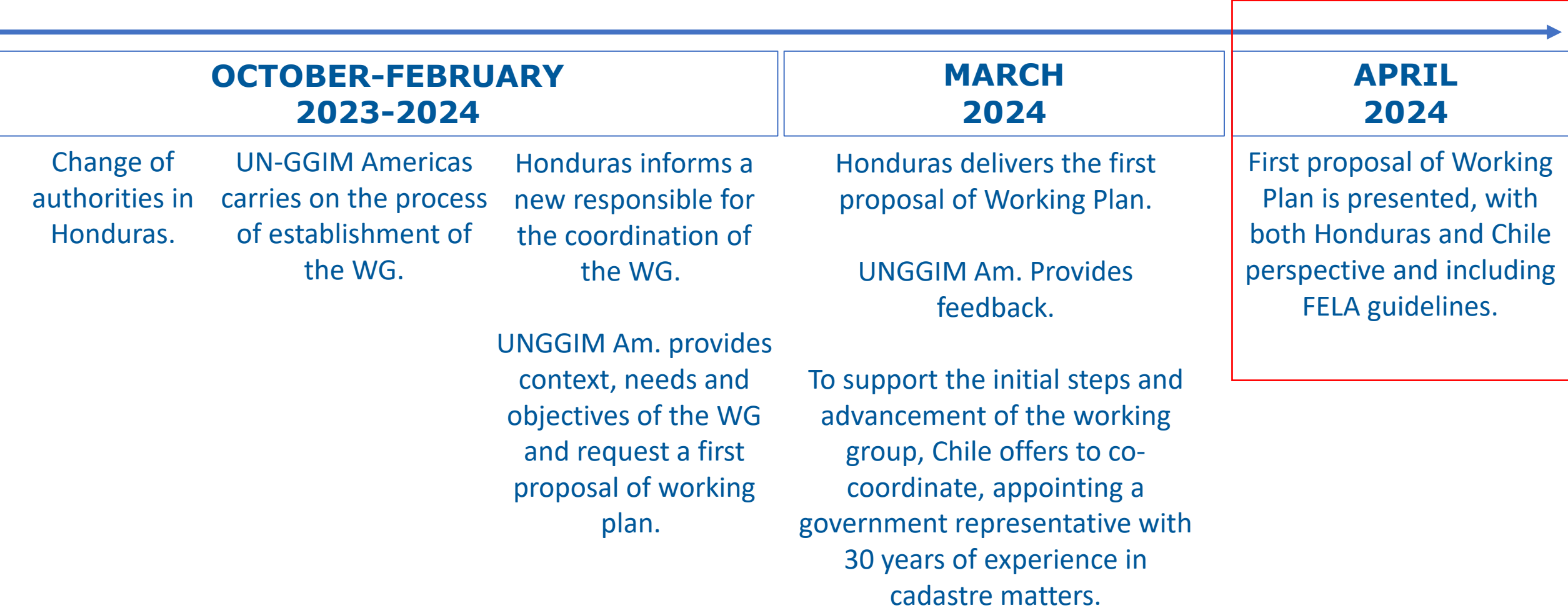
Honduras intervenes to propose the creation of a WG, offering to be coordinators.



Canada, Brazil, Argentina, Costa Rica, Guyana, Colombia, Barbados, Mexico, Dominican Republic, Chile, Cuba, Nicaragua, Panama, Jamaica, PAIGH, Private Sector



Establishment of Regional Working Group for Effective Land Administration in the Americas



Preliminary Working Plan 2024

Main Objective of the Working Group

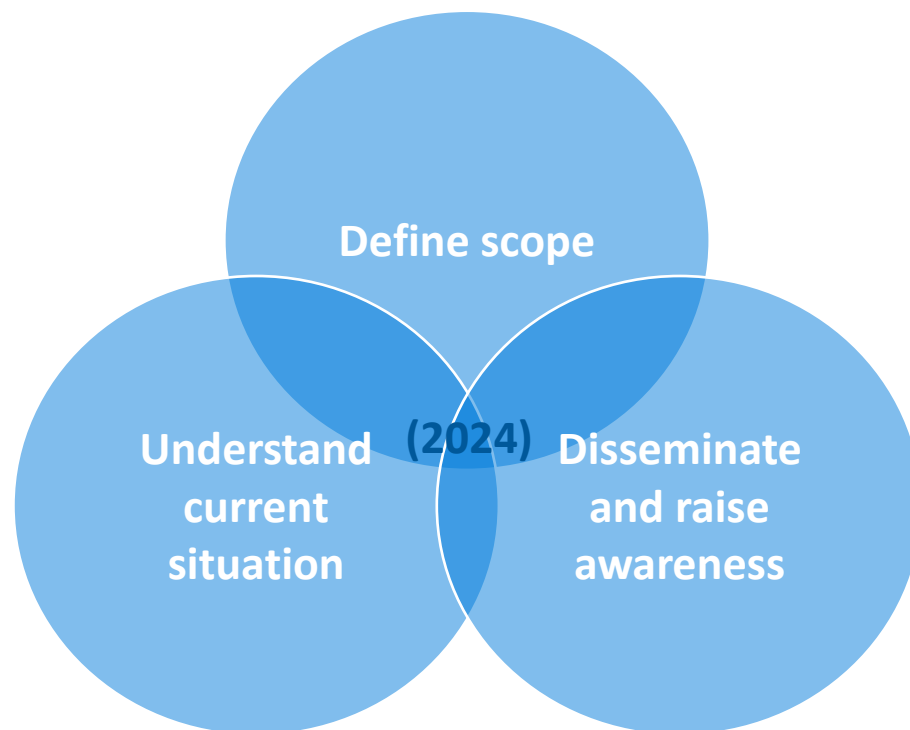
Recommend actions at the country level that allow improving current land administration efforts, based on the global guidelines of the Framework for Effective Land Administration.

Specific Objectives (2024)

1. Define the scope and action framework of the working group for the period 2024 and for the coming years.
2. Know the current situation of cadastres in the Member States of the Americas.
3. Disseminate and raise awareness among the countries of the Americas about land administration with a focus on the United Nations Framework for Effective Land Administration (FELA) and promote a broader and deeper understanding of the regional situation in this matter.

Preliminary Working Plan 2024

Specific Objectives (2024)



<p>Objetivo 1: Definir los alcances y el marco de acción del Grupo de Trabajo para el periodo 2024 y para los próximos años.</p>	<p>1. Conversatorio Marco para la Administración Efectiva de la Tierra.</p> <p>2. Realizar reuniones ampliada con los representantes de los países miembros interesados, para la definición de los alcances y marco de acción del grupo.</p>	<p>1. Realizar un conversatorio para concientizar en la importancia de este marco y su utilidad para los países y la región.</p> <p>2.1 Presentación Propuesta de Plan de Trabajo y su vinculación con el FELA.</p> <p>2.2 Dinámica grupal para la definición del alcance, el marco de acción y los recursos necesarios para llevar adelante los objetivos.</p> <p>2.3 Definición de las materias conversadas, lo cual será plasmado en un documento de referencia del Grupo de Trabajo.</p>	<p>1. Reunión virtual con asistencia técnica internacional.</p> <p>2. PPT FELA</p> <p>2. DOCUMENTO FELA</p> <p>2. DINÁMICA MENTI</p>		<p>Junio 2024</p>	<p>Discutir cómo se va a trabajar internamente, cuál es el rol de los puntos de UN-GGIM Américas y el rol de los puntos focales de catastro de cada país.</p> <p>DEFINIR EL MARCO DE ACCIÓN: Sobre qué países se va a hacer este trabajo.</p> <p>Asignación de roles y responsabilidades.</p> <p>CRONOGRAMA ANUAL.</p> <p>Discutir cuantas actividades de difusión en año. Discutir como financiar las traducciones.</p> <p>Definir objetivos para el año 2025.</p>
---	--	--	--	--	-------------------	---

GOALS	ACTIVITIES	SUBACTIVITIES	SUPPLIES	EXPECTED RESULTS	EXECUTION TIME	OBSERVATIONS
<p>Objective 1: Define the scope and action framework of the Working Group for the period 2024 and for the coming years.</p>	<p>1. Framework Conversation for Effective Land Administration.</p> <p>2. Hold extended meetings with representatives of interested member countries to define the scope and framework of action of the group.</p>	<p>1. Hold a discussion to raise awareness of the importance of this framework and its usefulness for the countries and the region.</p> <p>2.1 Presentation of the Proposed Work Plan and its connection with the FELA.</p> <p>2.2 Group dynamics for defining the scope, the framework of action and the resources necessary to carry out the objectives.</p> <p>2.3 Definition of the matters discussed, which will be reflected in a reference document of the Working Group.</p>	<p>1. Virtual meeting with international technical assistance.</p> <p>2. PPT ONLY</p> <p>2. FELA DOCUMENT</p> <p>2. DYNAMICS MENTI</p>		<p>June 2024</p>	<p>Discuss how to work internally, what is the role of the UN-GGIM Americas points and the role of the cadastre focal points of each country.</p> <p>DEFINE THE FRAMEWORK FOR ACTION: In which countries this work is going to be done.</p> <p>Assignment of roles and responsibilities.</p> <p>ANNUAL SCHEDULE.</p> <p>Discuss how many dissemination activities per year. Discuss how to finance translations.</p> <p>Define objectives for the year 2025.</p>

GOALS	ACTIVITIES	SUBACTIVITIES	SUPPLIES	EXPECTED RESULTS	EXECUTION TIME	OBSERVATIONS
<p>Objective 2.</p> <p>Know the current situation of the cadastres in the Member States of the Americas.</p>	<p>1. Define the cadastre focal point of each country that can contribute with its own cadastral situation. This will be done with the help of the UN-GGIM Americas focal points.</p> <p>2. Identify key elements for understanding the current situation.</p> <p>3. Analyze and discuss previous documents that exist on the topic.</p> <p>4. Compile all the results of the previous activities to make a summary document on the current situation.</p>	<p>1.- Establish communication with the Member States to request the contacts of the institutions involved in the cadastre.</p> <p>2.1.- Survey application to know the current situation.</p> <p>2.2-Meet to discuss survey results</p> <p>3.- Contact the relevant representatives in each institution to inform them about the initiative of the Regional Working Group on Land Administration and request their collaboration and active participation in the process.</p> <p>4.1.Preparation of preliminary document.</p> <p>4.2 Feedback from the working group.</p> <p>4.3 Document completion</p>	<p>1.Extended meetings, emails.</p> <p>2.Survey or forms</p> <p>3.Work meetings</p> <p>4.1 Surveys answered.</p> <p>4.2Analysis documents</p> <p>4.3Feedback from the Working Group.</p>	<p>1.List of cadastre expert focal points from each Member State participating in the Working Group.</p> <p>2.Data from the survey.</p> <p>3.Conclusions regarding the analysis of existing documents.</p> <p>4. Compilation and synthesis document on the current situation with a focus on the FELA document.</p>	<p>1. July 2024</p> <p>2.August 2024</p> <p>3. July - September 2024.</p> <p>4.December 2024</p>	<p>1.Are there cadastres?</p> <p>2.How is property registered? (tools, systems, formats).</p> <p>3.Are there specific institutions that carry out these surveys?</p> <p>4.Is there a cadastre law?</p> <p>5.Define major challenges and needs.</p> <p>*CONSIDER the report "The property tax situation in Latin America and the Caribbean: The role of the cadastre and other determining factors" by Amalia Velasco</p> <p>CONSIDER FAO Document</p>

GOALS	ACTIVITIES	SUBACTIVITIES	SUPPLIES	EXPECTED RESULTS	EXECUTION TIME	OBSERVATIONS
<p>Objective 3.</p> <p>Disseminate and sensitize the countries of the Americas about land administration with a focus on the United Nations Framework for Effective Land Administration (FELA) and promote a broader and deeper understanding of the regional situation in this matter.</p>	<p>1.- Organize webinars or other virtual activities to disseminate the Effective Land Administration Framework and facilitate a space for dialogue and discussion on the cadastral situation in the Americas, identifying key gaps and challenges.</p>	<p>1.1 Define activity agendas</p> <p>1.2. Define the agendas, guidelines and exhibitors.</p> <p>1.3Manage event logistics.</p>	<p>1.1Experts in the field.</p> <p>1.2Translation service</p>	<p>1.1Number of participants in each of the events.</p> <p>1.2Percentage of attendance by each country.</p>	<p>1.June-December 2024</p>	<p>It is estimated that 3 dissemination events will be held by December 2024.</p>