

Third Plenary Meeting of the UN-IGIF High Level Group

Global Survey on the Use and Implementation of the UN-IGIF



UN·IGIF
INTEGRATED GEOSPATIAL
INFORMATION FRAMEWORK

Overview

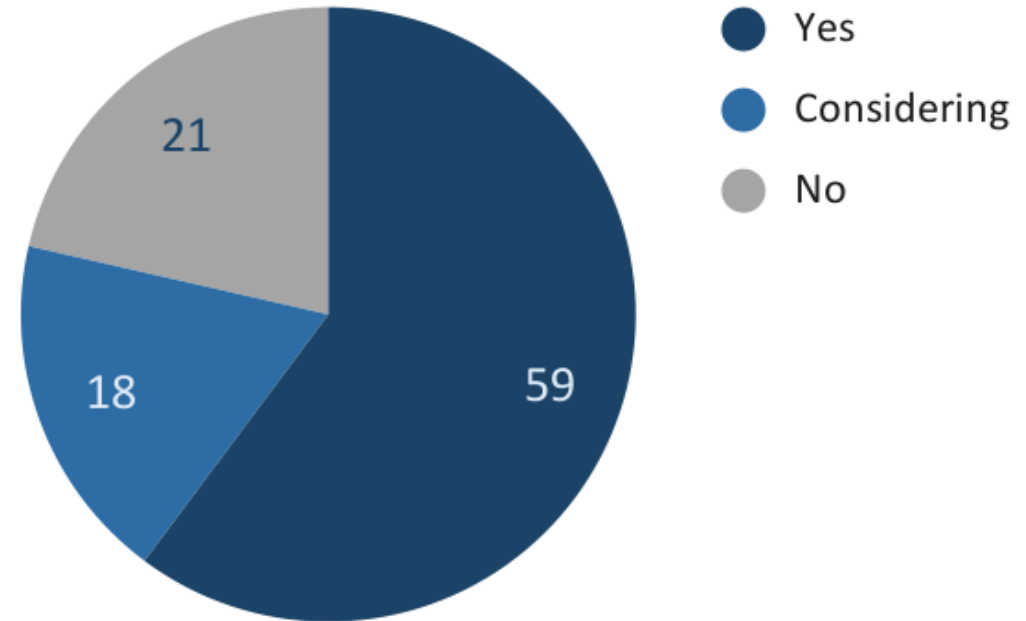
- **98/193 (51%)** Member States responded to the survey.
- **31/46 (67%)** UN-GGIM EUROPE
- **23/35 (66%)** UN-GGIM AMERICAS
- **24/47 (51%)** UN-GGIM ASIA-PACIFIC
- **16/52 (31%)** UN-GGIM AFRICA
- **4/13 (31%)** UN-GGIM ARAB STATES
- **100%** of the countries that responded have heard about the IGIF



Are you using or implementing the UN-IGIF?

Are you considering using or implementing soon?

● **60% (59 countries)** are using or implementing the UN-IGIF



UN-IGIF
INTEGRATED GEOSPATIAL
INFORMATION FRAMEWORK

Enabling a better future with location data

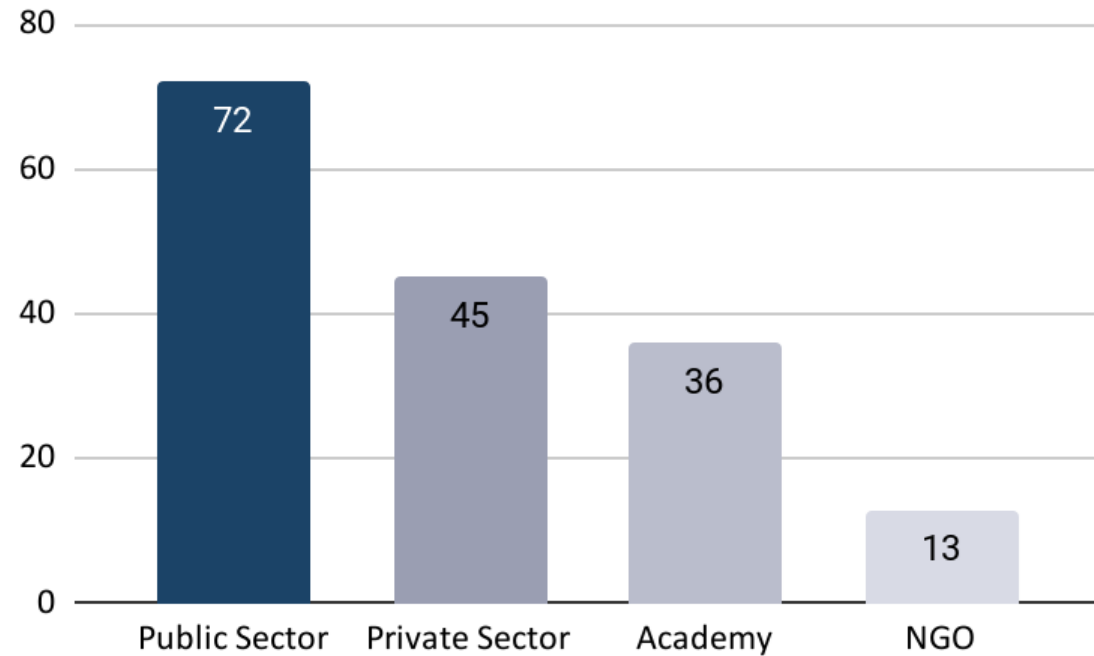
Why are you not implementing it or considering implementing it soon?

- Why not?
- Similarity to current geospatial information management
- Use of other guidelines or initiatives.
- Lack of resources or political decision.
-



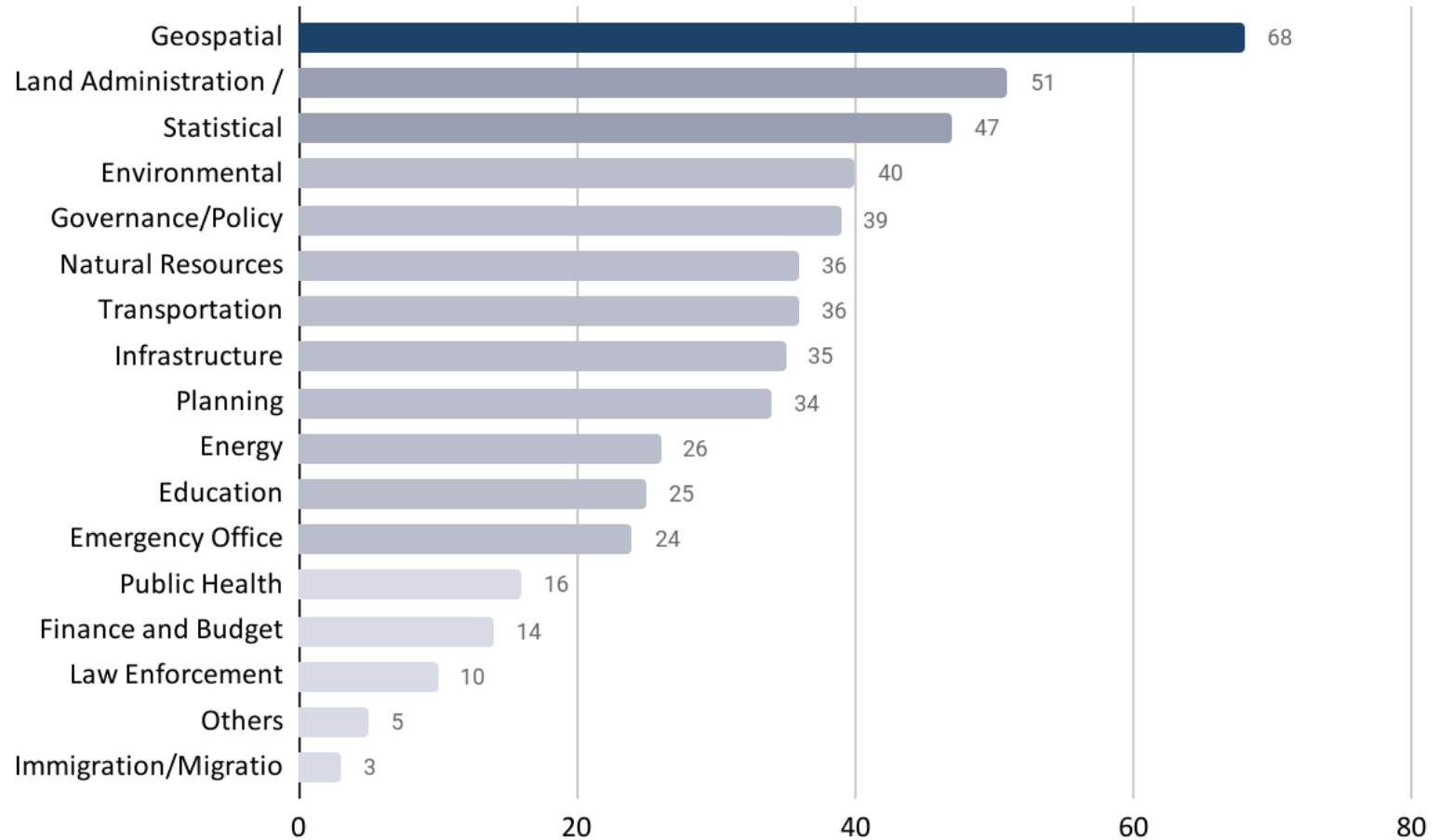
What agencies or institutions are participating in the UN-IGIF implementation?

What is the participation of the different sectors?



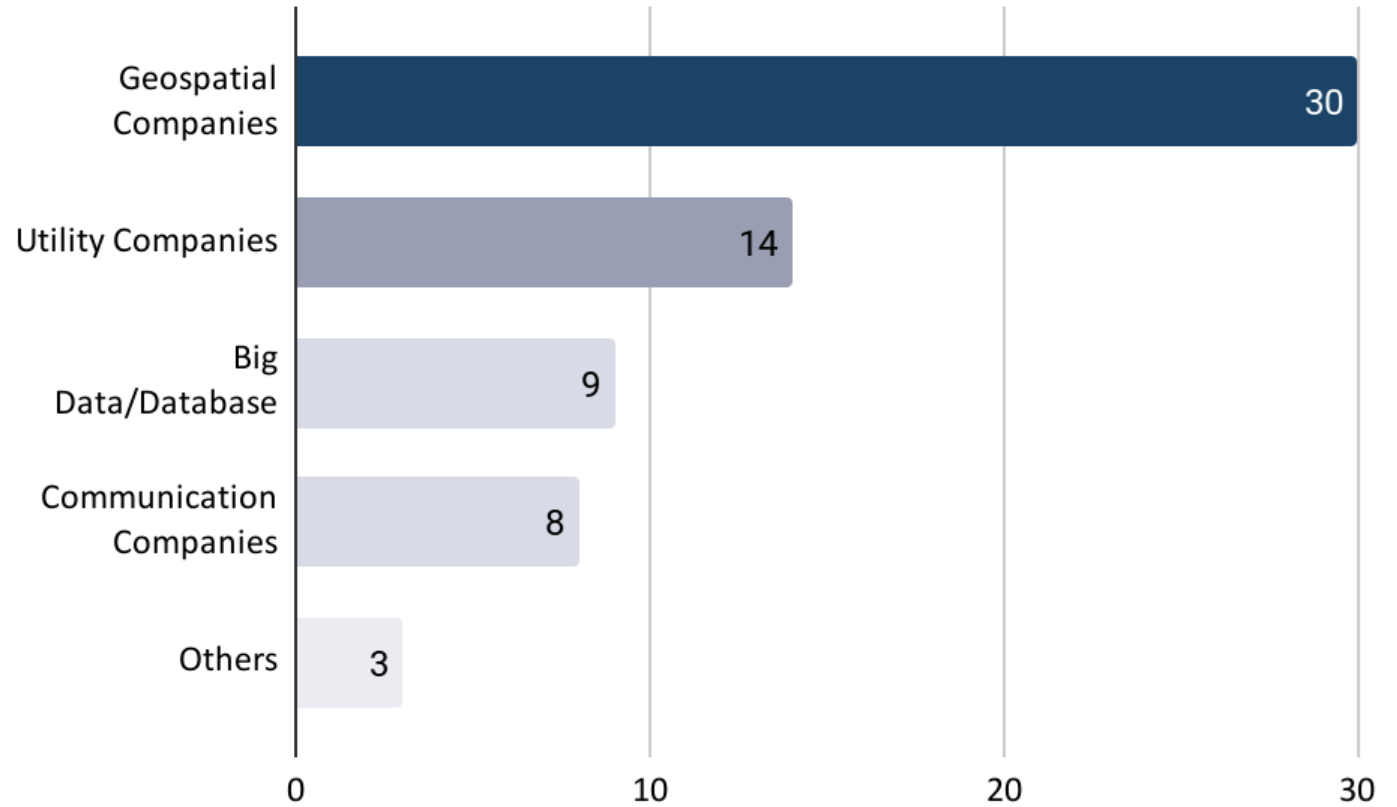
What agencies or institutions are participating in the UN-IGIF implementation?

Public sector



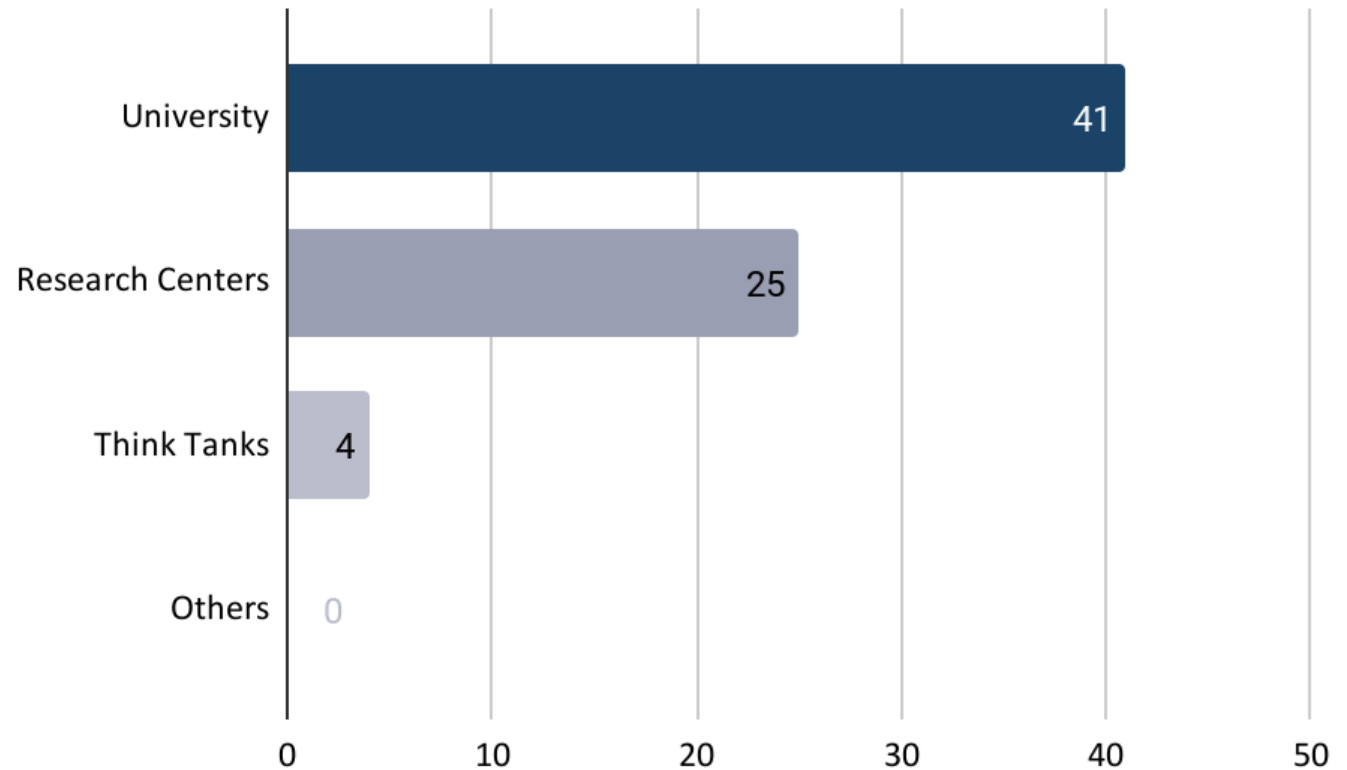
What agencies or institutions are participating in the UN-IGIF implementation?

Private sector



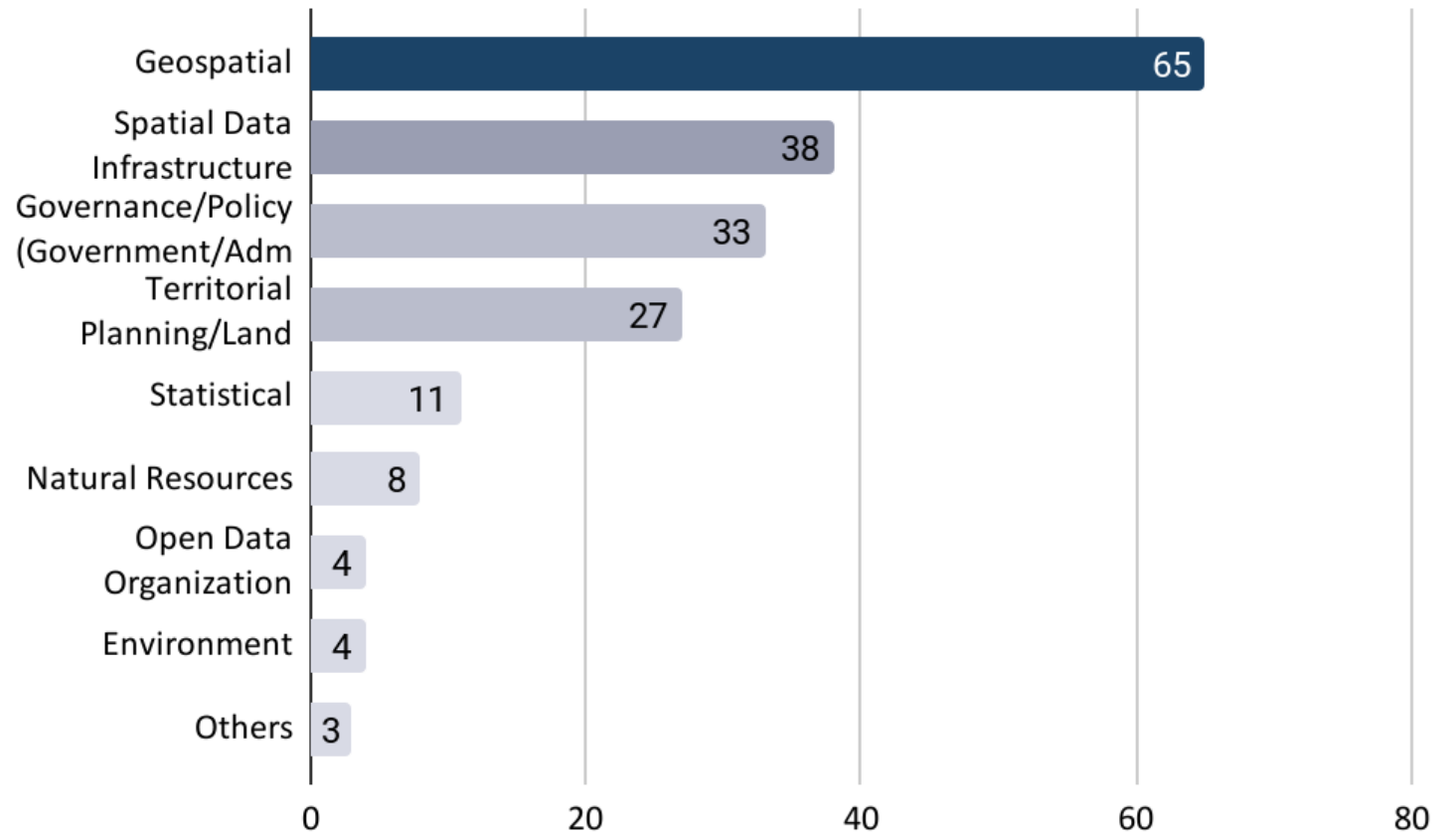
What agencies or institutions are participating in the UN-IGIF implementation?

Academic Sector



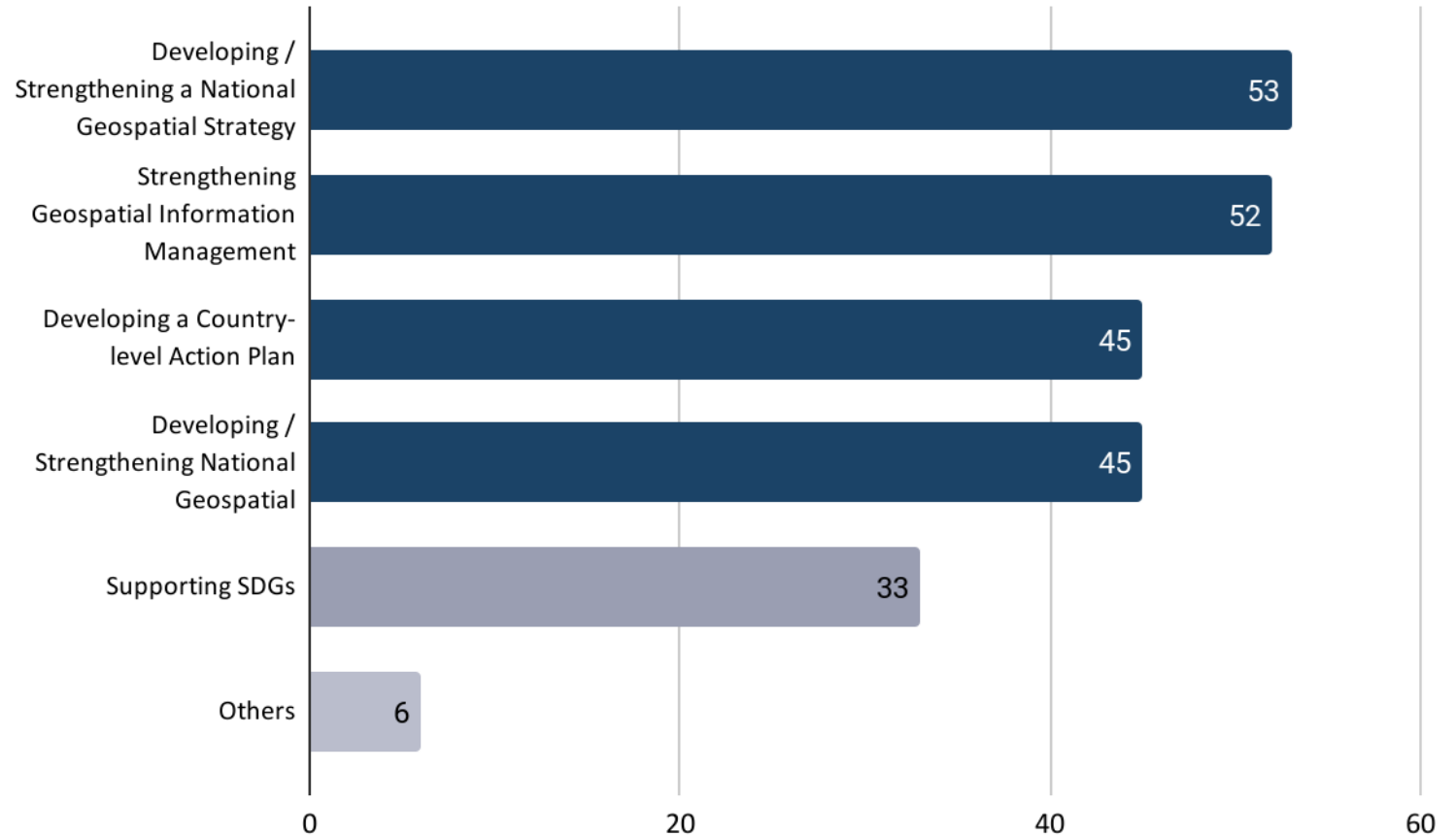
To which organizational group does the agency leading UN-IGIF efforts belong?

Leading organization



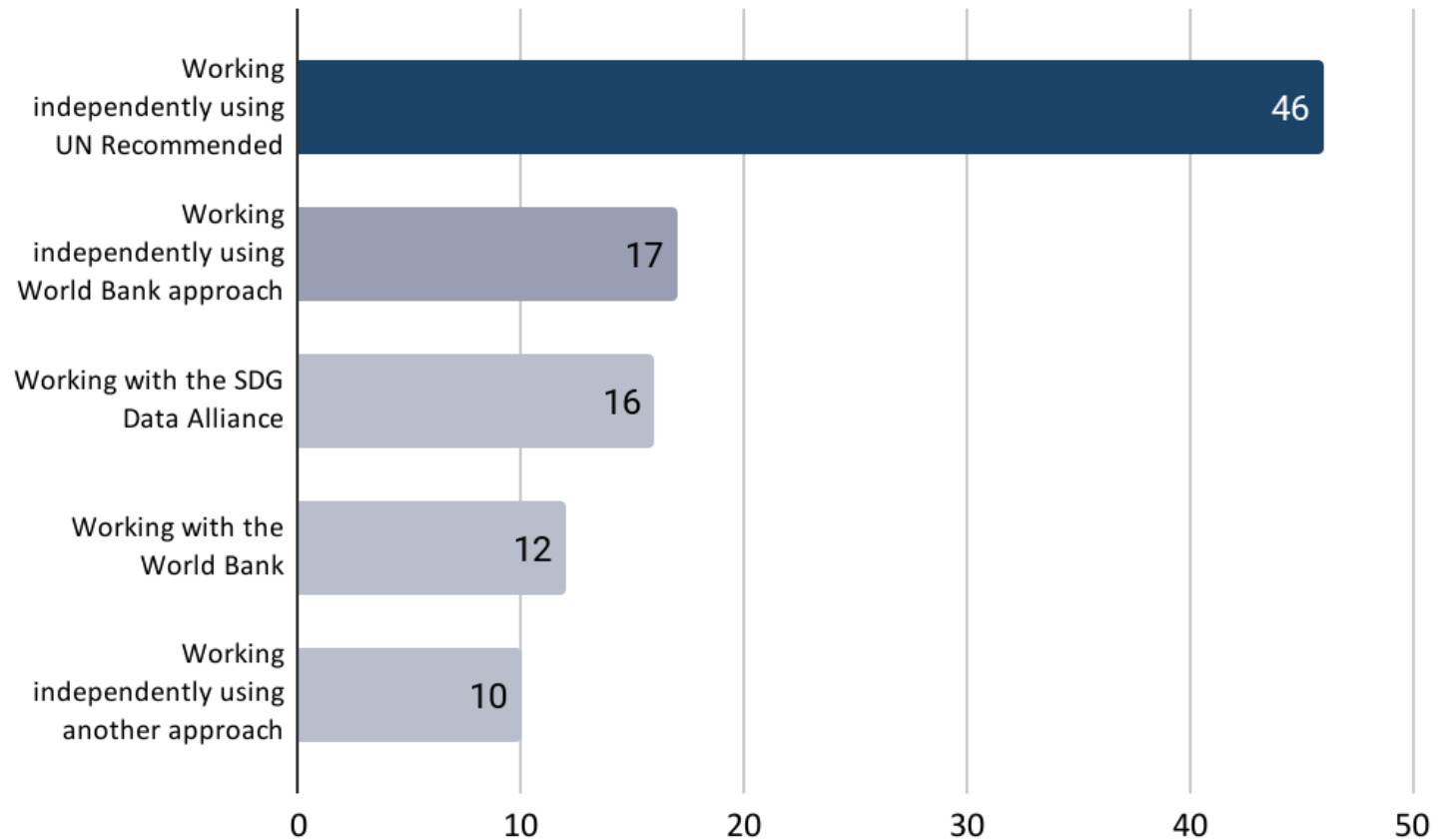
How are countries using the UN-IGIF?

Using



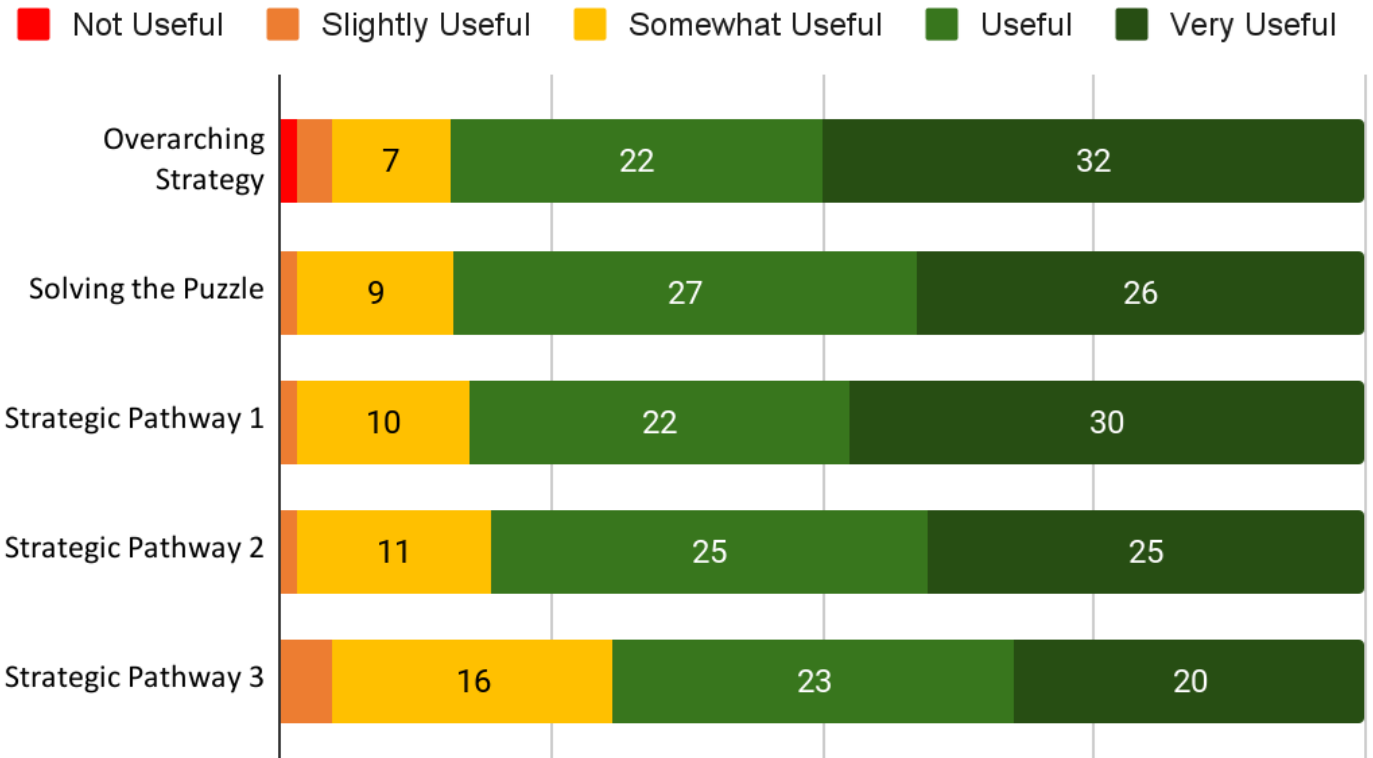
What approach are you using to implement the UN-IGIF?

Approaches



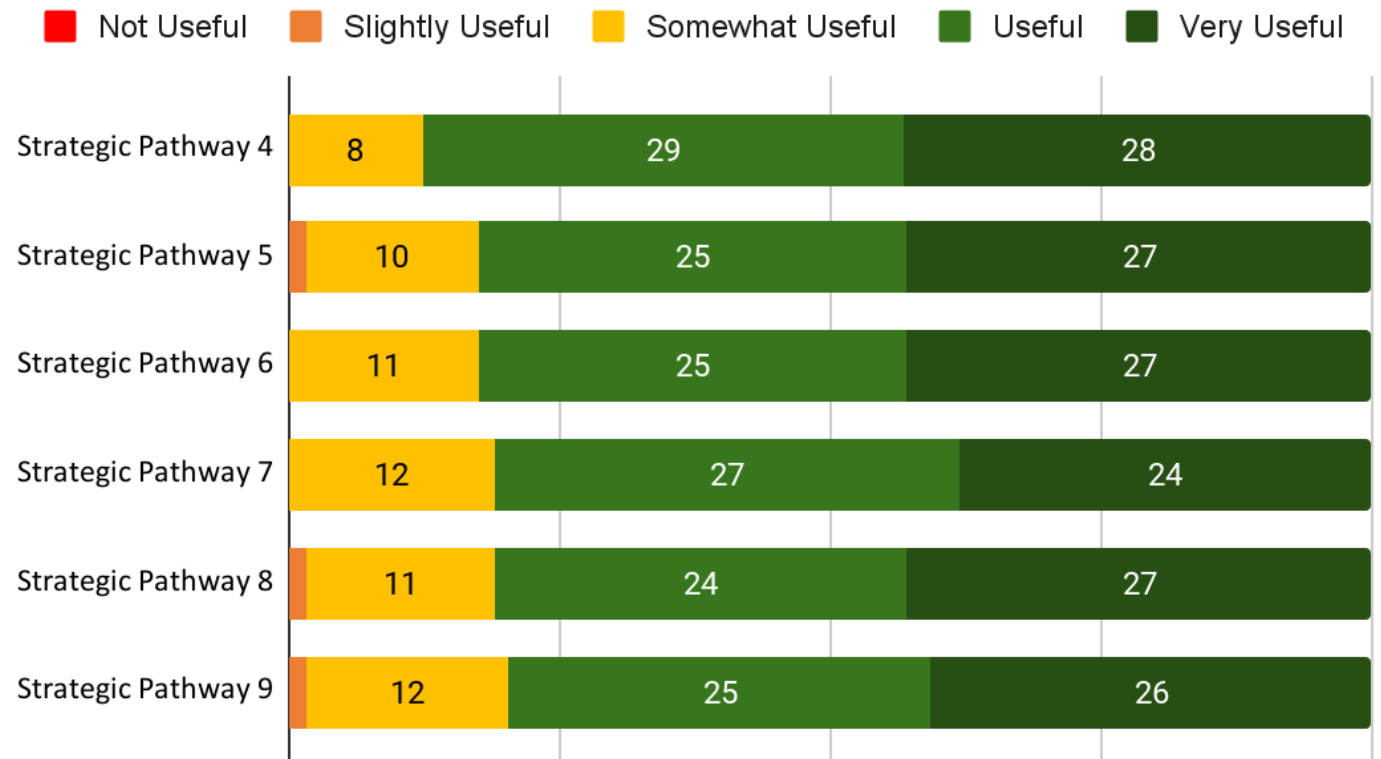
Which documents have you used, are using, and which have been most useful?

Overarching Strategy & Implementation Guide



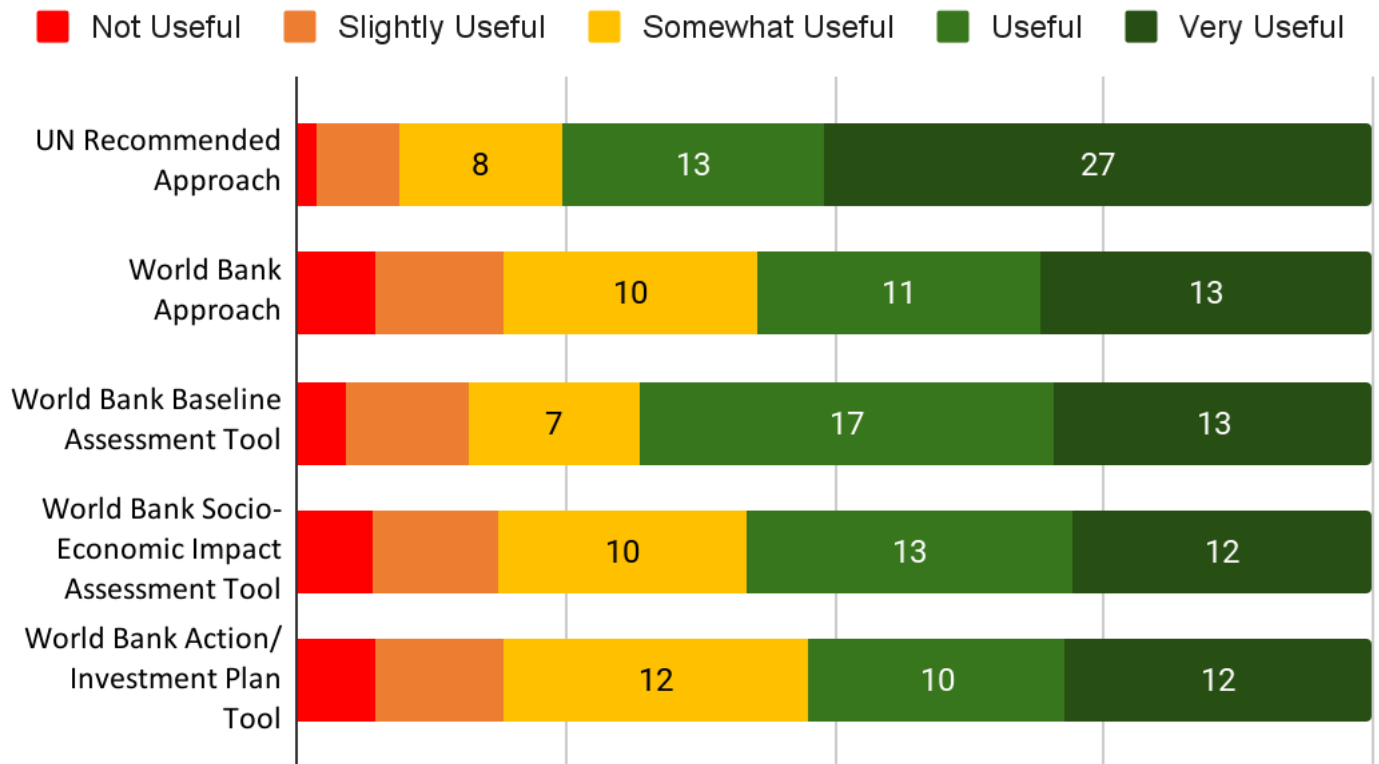
Which documents have you used, are using, and which have been most useful?

Implementation Guide



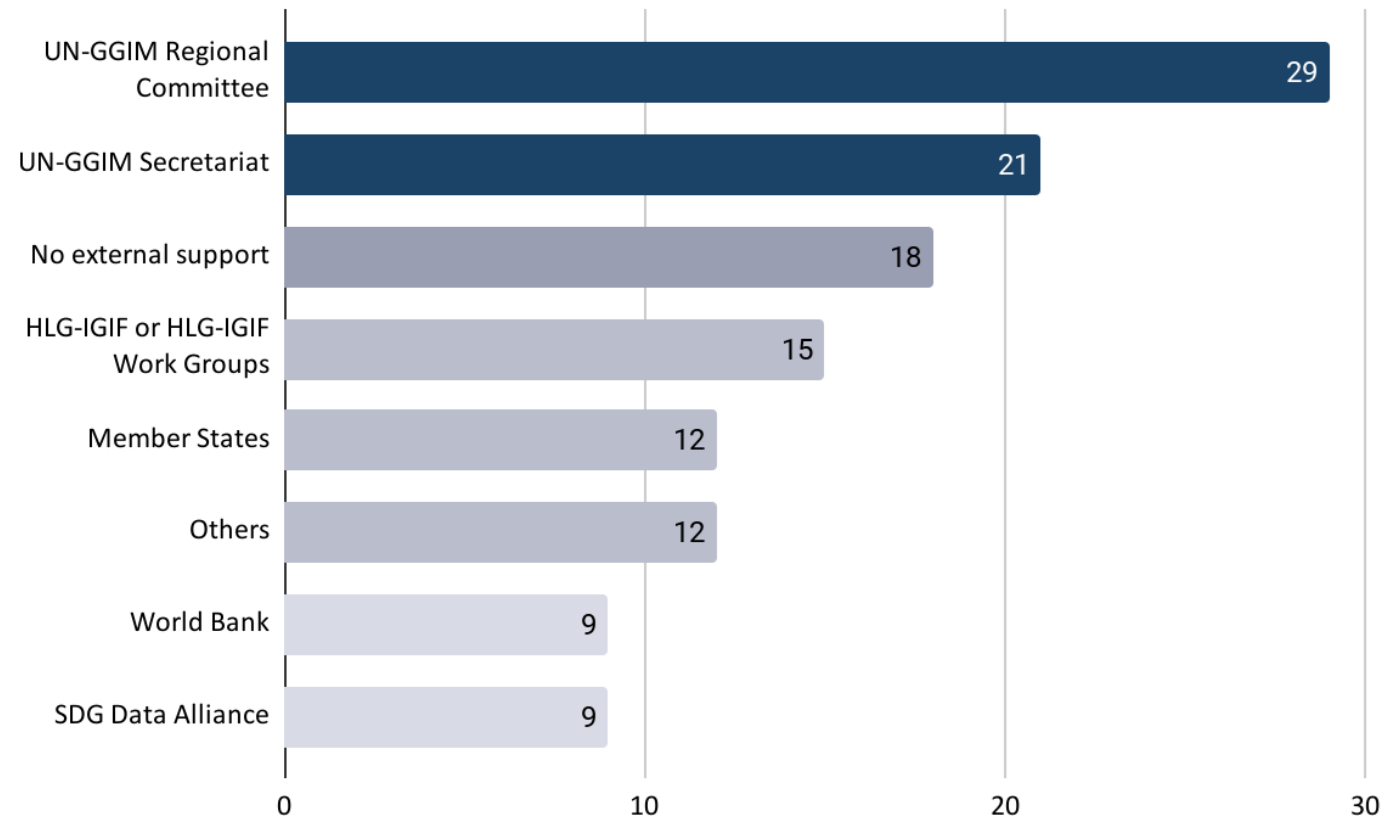
Which documents have you used, are using, and which have been most useful?

Country-level Action Plan



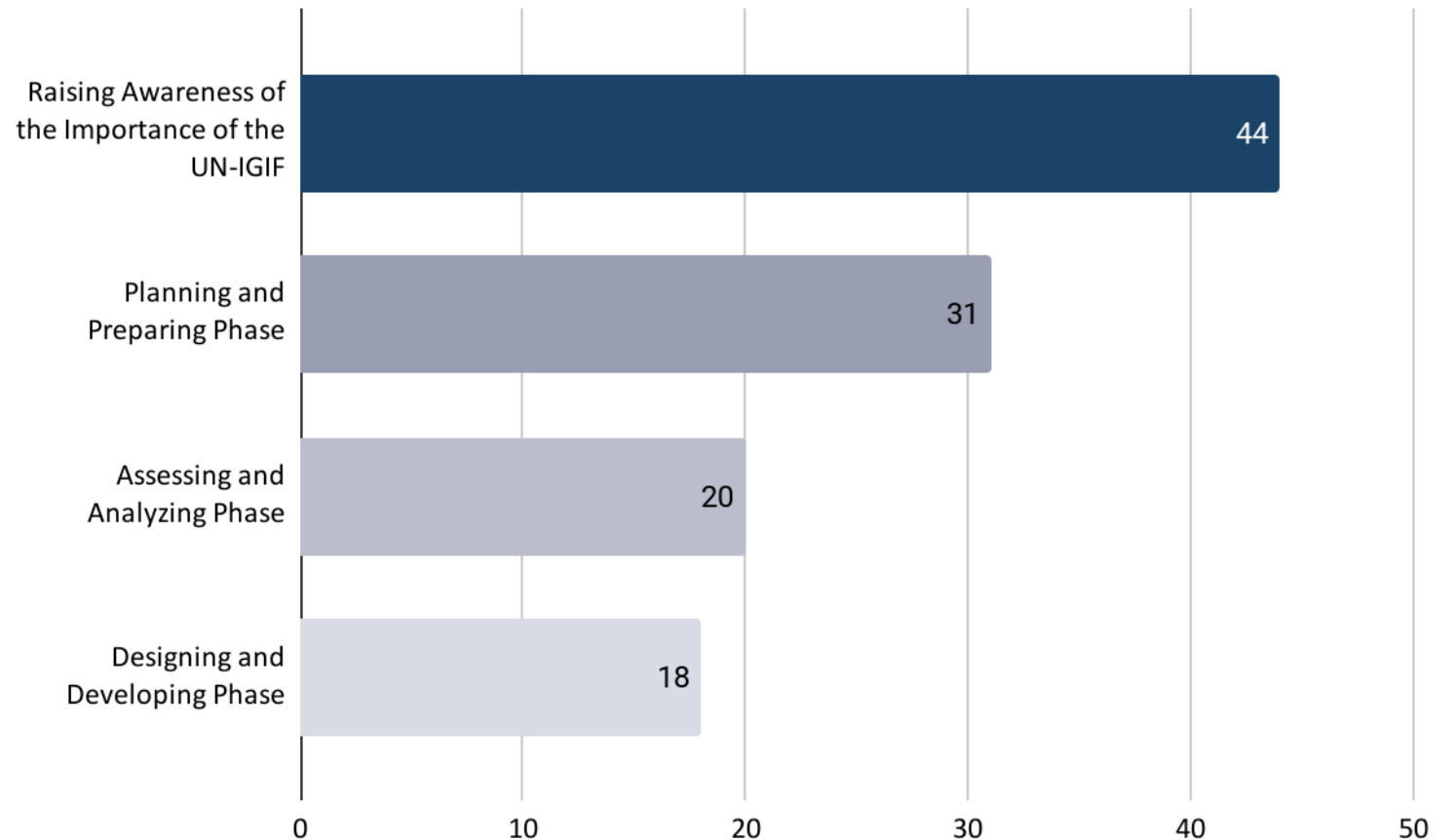
Has your country received support from other Member States or external organizations to advance or implement the UN-IGIF?

External Support



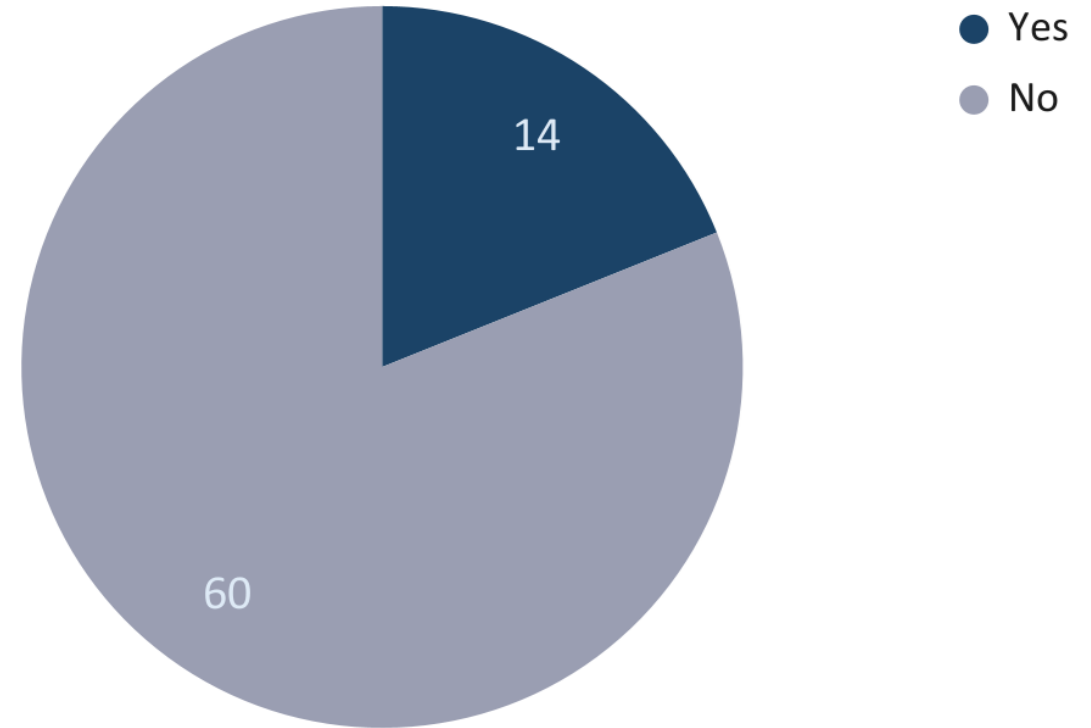
Where are you in the implementation or use of the UN-IGIF?

Implementation phases



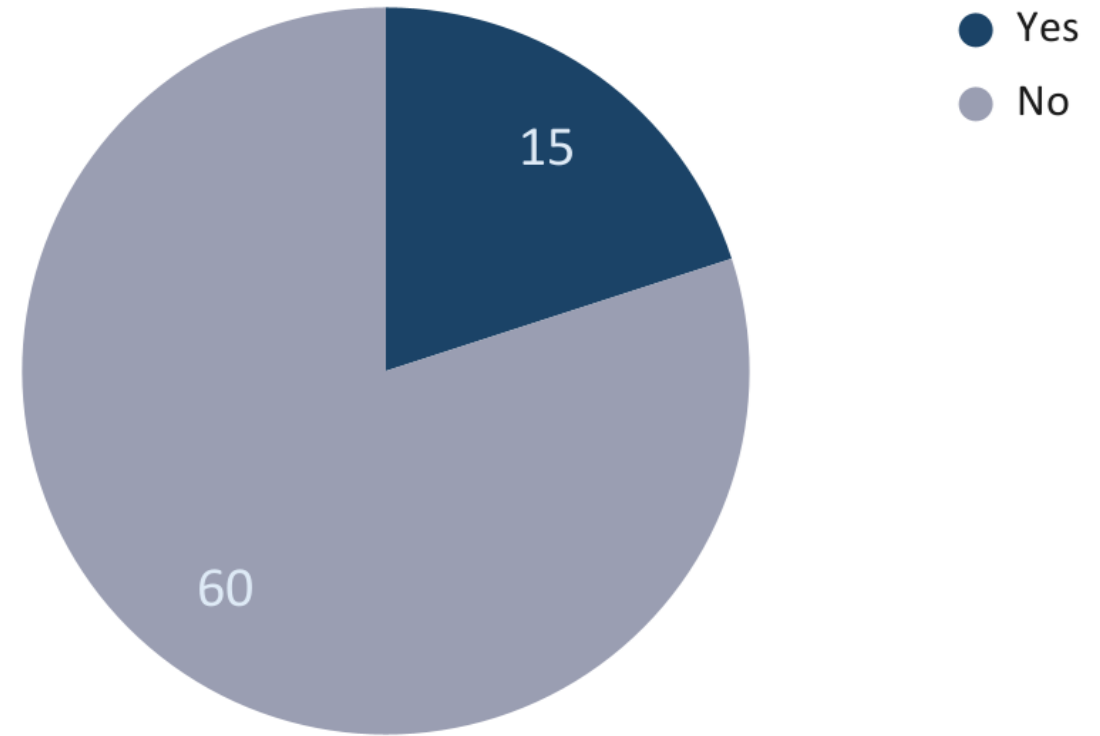
Have you completed a Country-level Action Plan?

Country-Level Action Plan



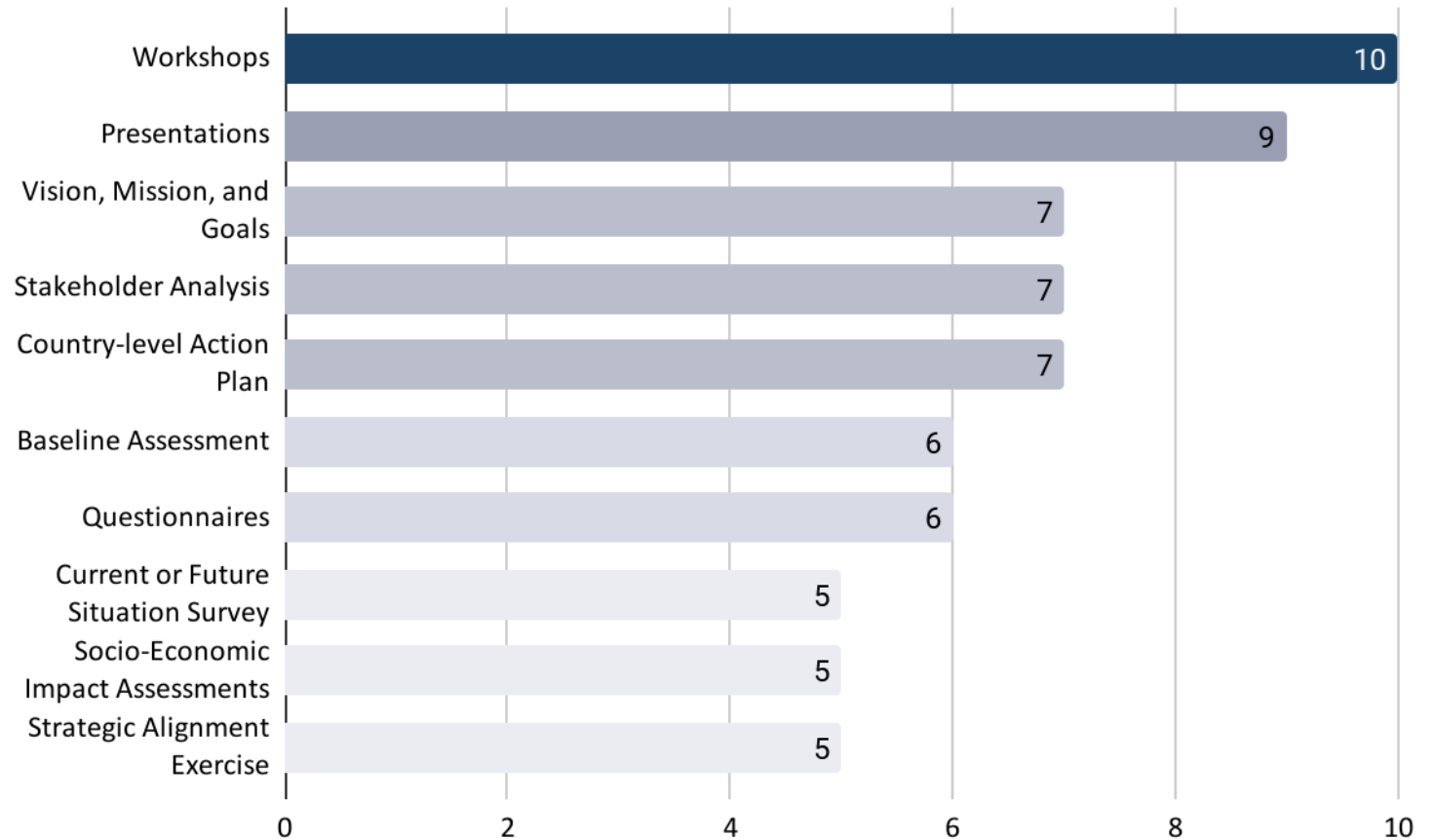
Have you developed your own UN-IGIF materials?

Own materials



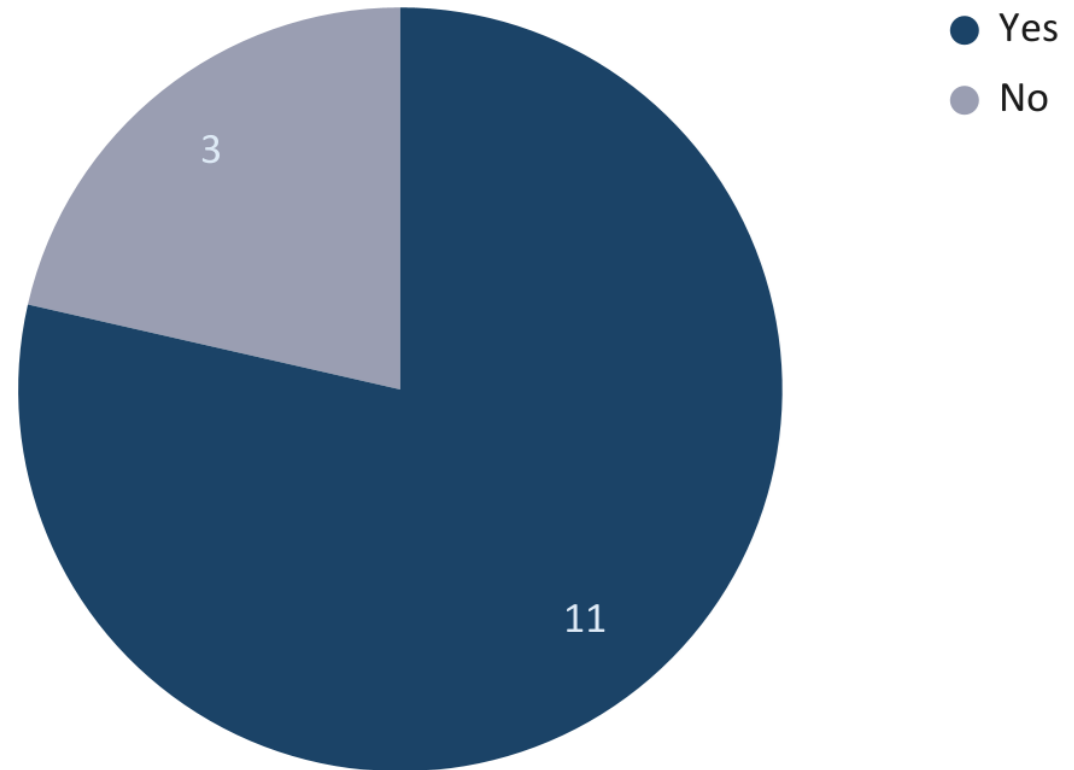
What kind of materials have you developed?

Materials



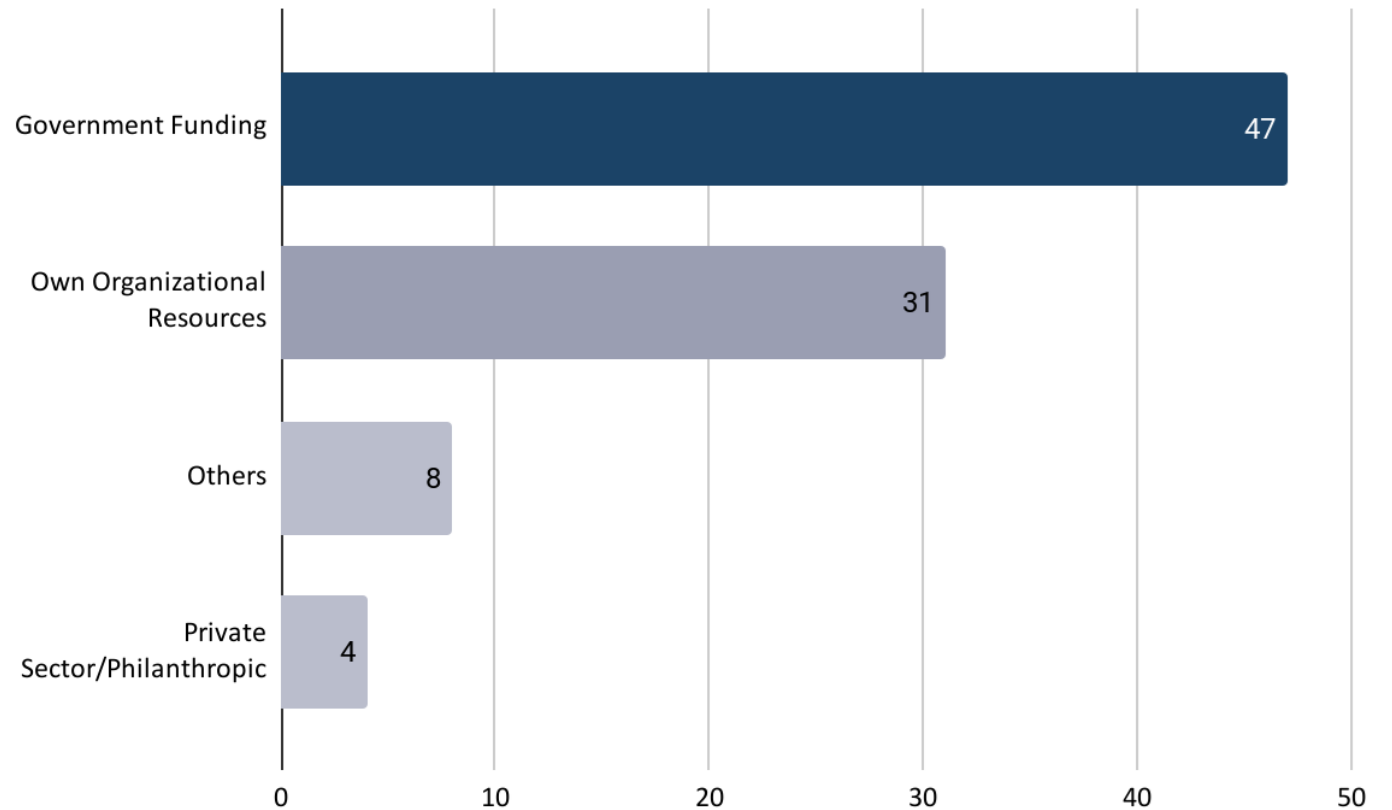
Would you be willing to share your materials with the HLG-IGIF to share as an exemplar for other Member States?

Share materials



What are the primary sources of funding for the implementation of the UN-IGIF in your country?

Funding



Thank you!

Agrim. Sergio Cimbaro

Co-lead Capacity Development Working Group
High Level Group - UN-IGIF
scimbaro@ign.gov.ar



UN·IGIF
INTEGRATED GEOSPATIAL
INFORMATION FRAMEWORK