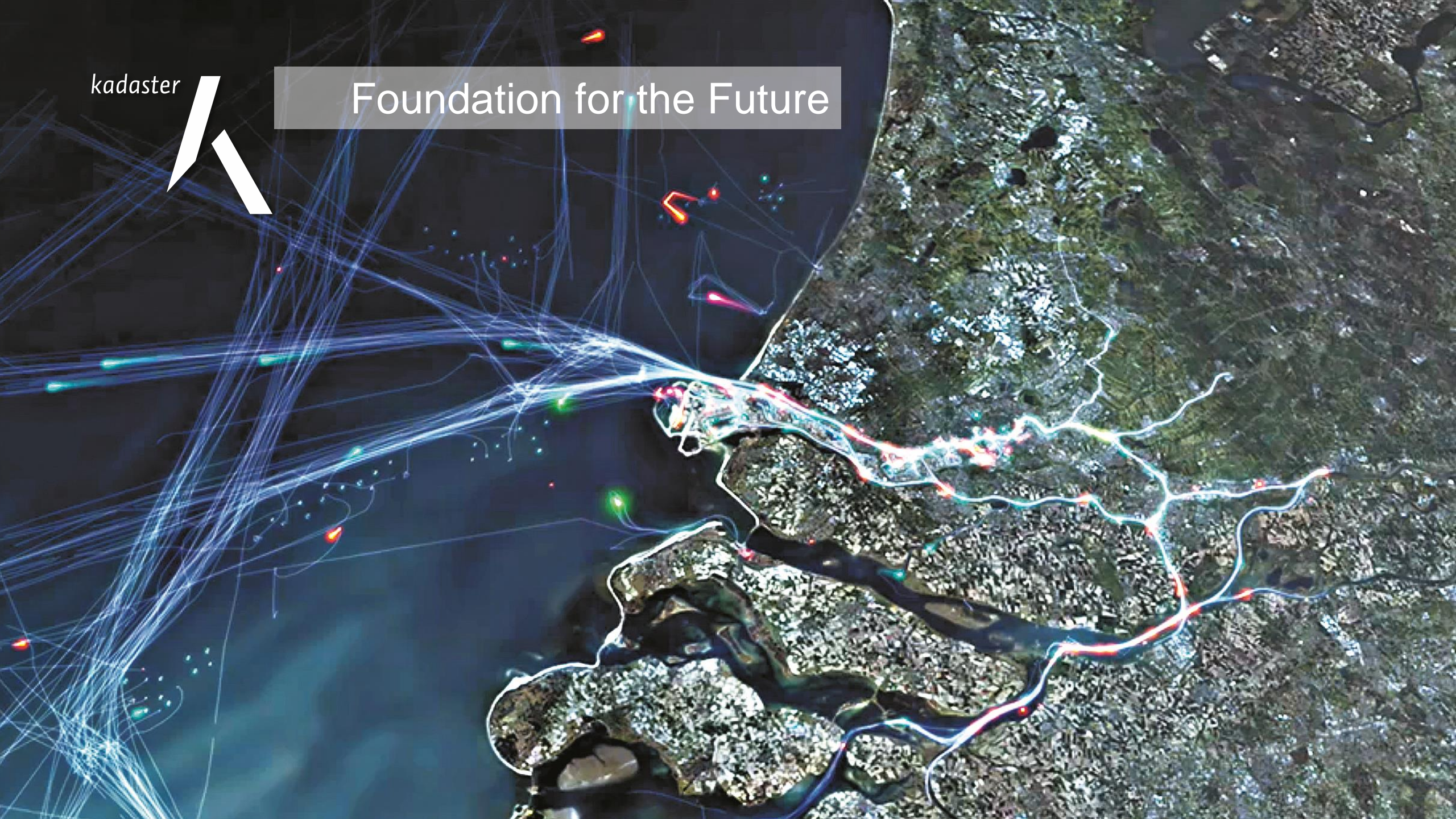


kadaster



Foundation for the Future



The Netherlands

~40.000 km²

~17,8 million inhabitants

342 Municipalities

21 Water Authorities

Country: e-Government spatial data infrastructure

Provinces: Spatial planning, environment and conservation

Municipalities: land management, zoning, local development

Key partner in e-Government and SDI



kadaster

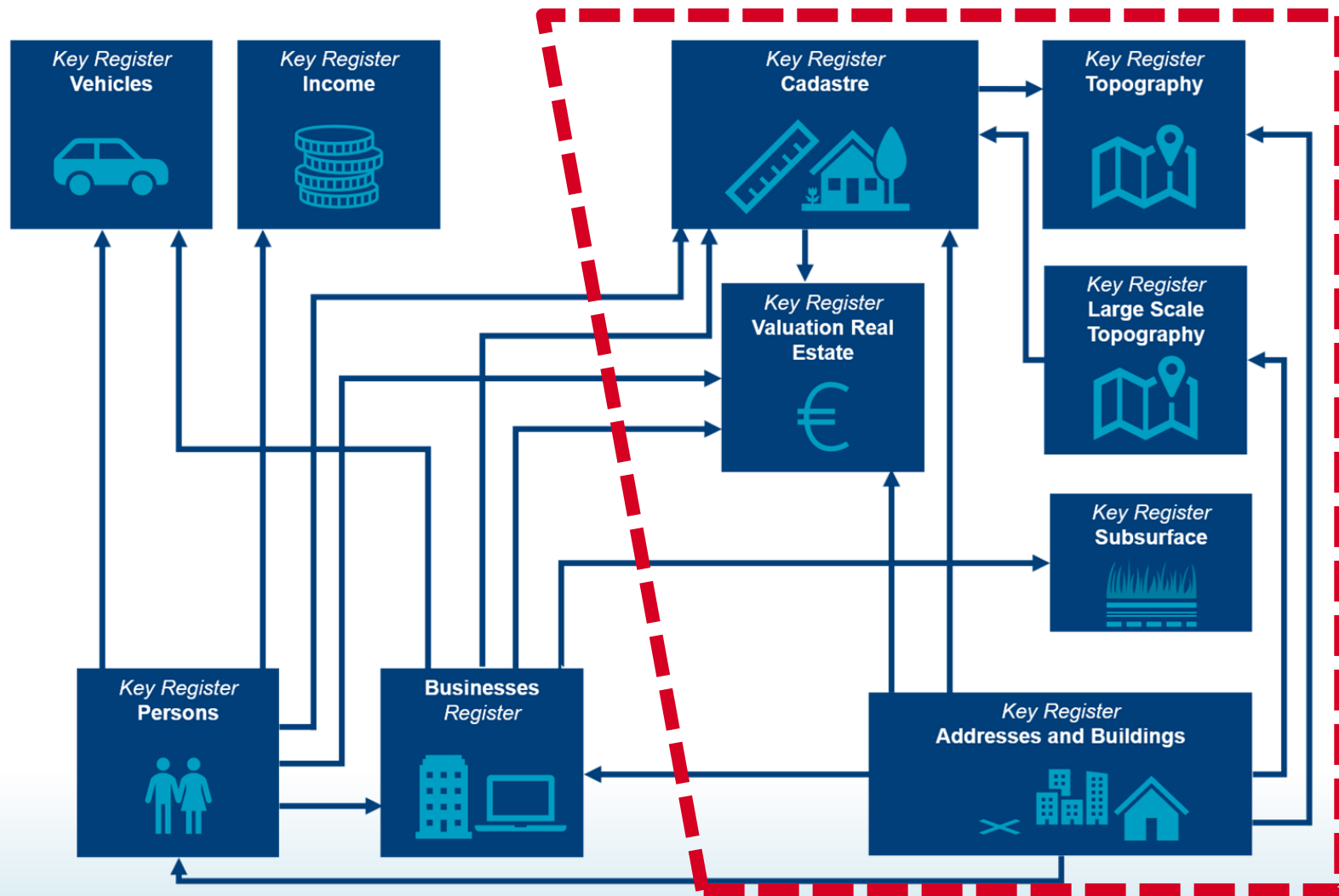




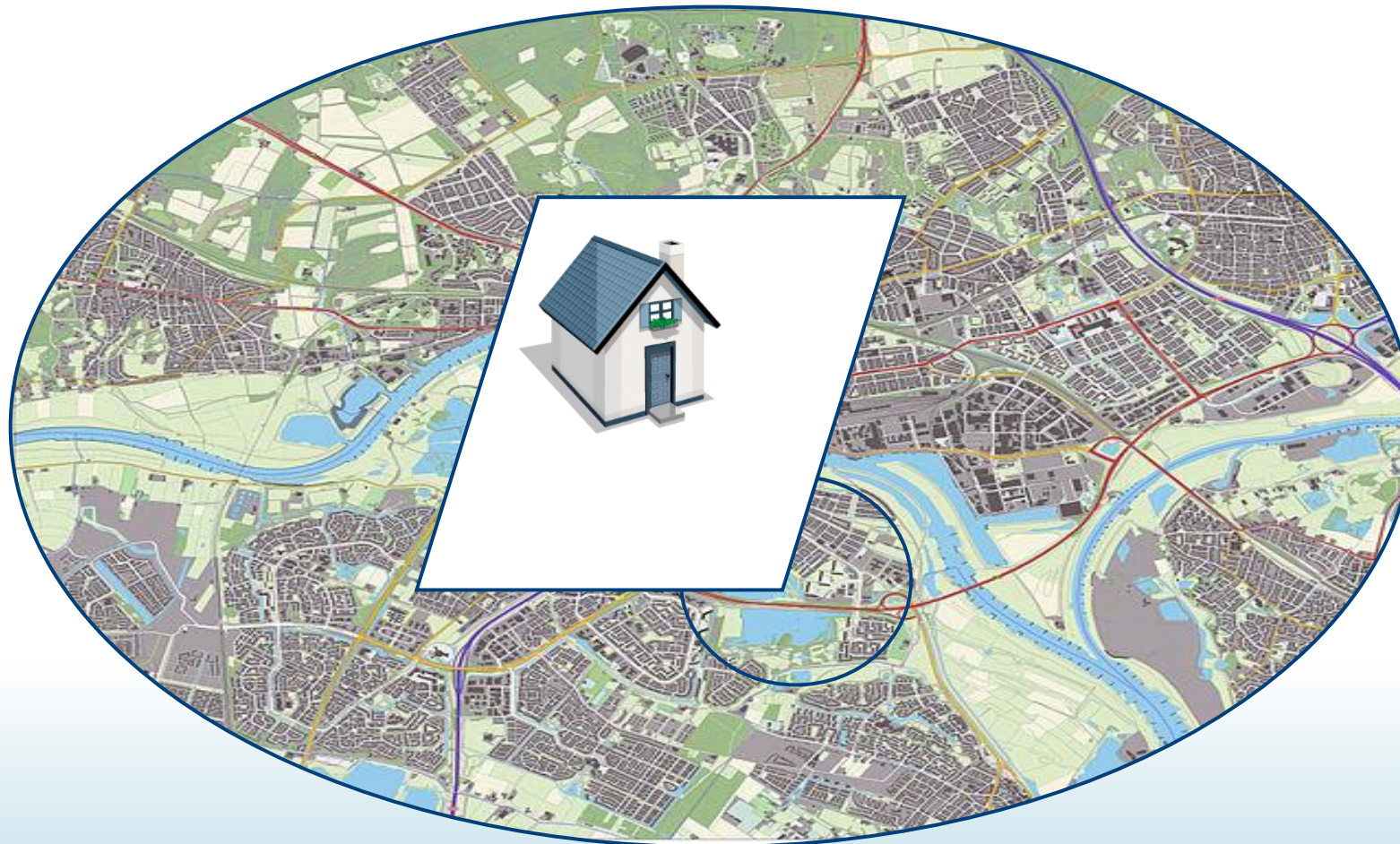
System of Key Registries

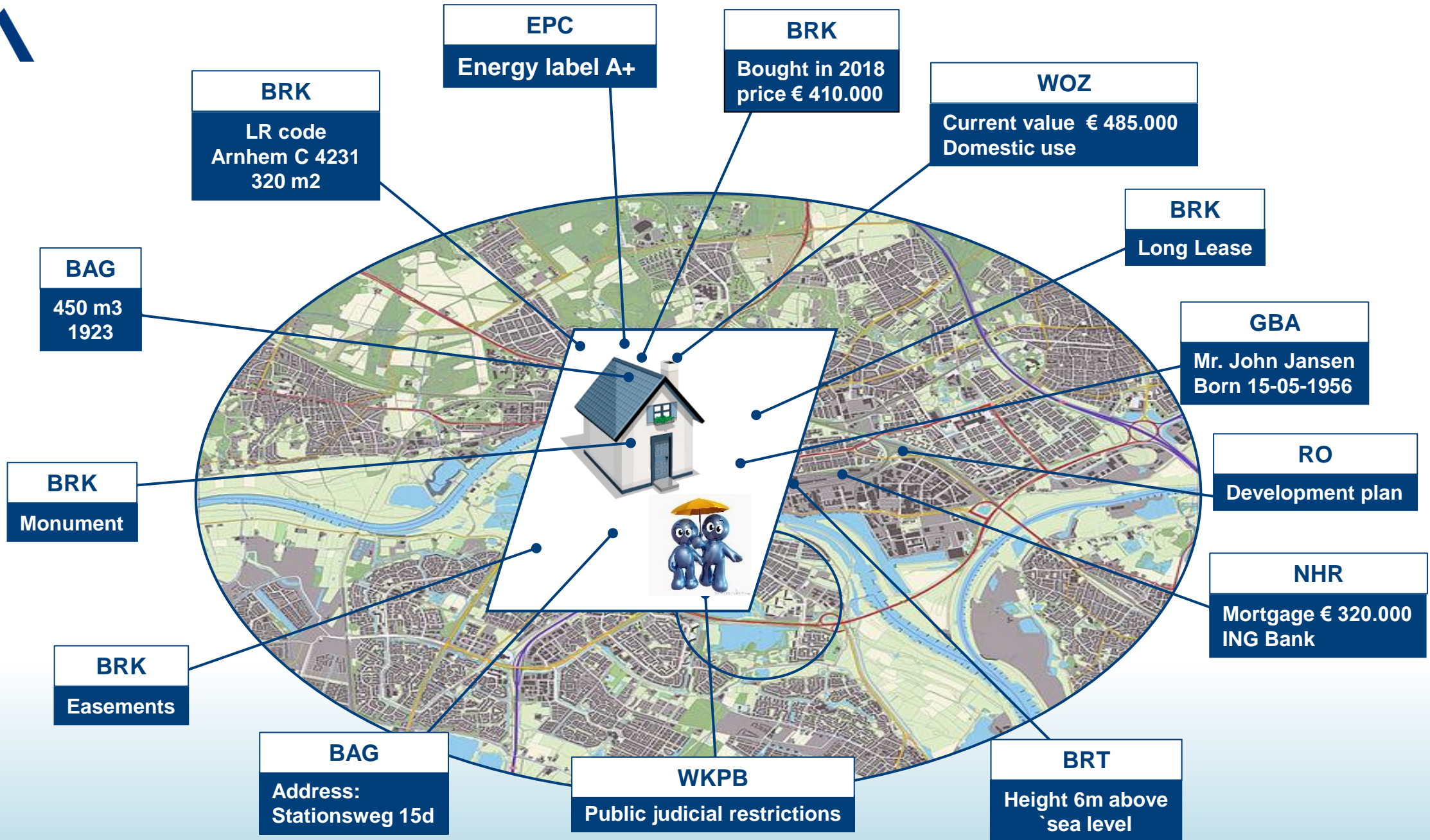
Guiding Principles: Collect once, use multiple times

- Single registration of authentic data
- Mandatory re-use of the data by all governmental bodies
- Citizens do not have to provide data over and over again
- Known quality and source of data
- Properly organised and cost effective (efficient)

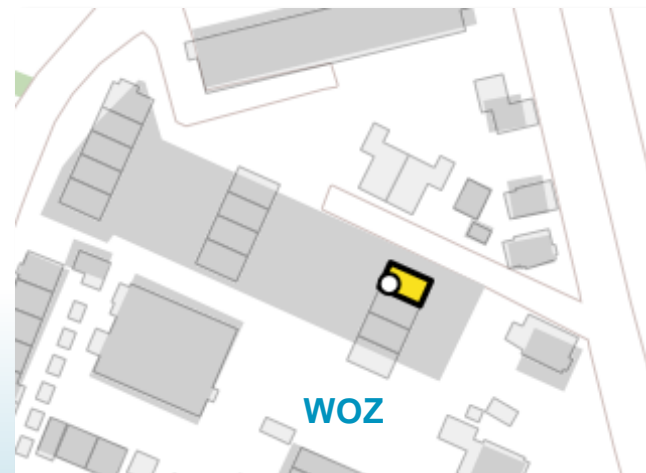
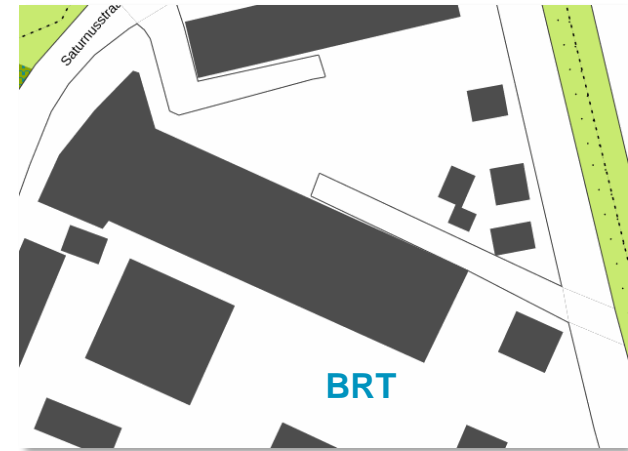
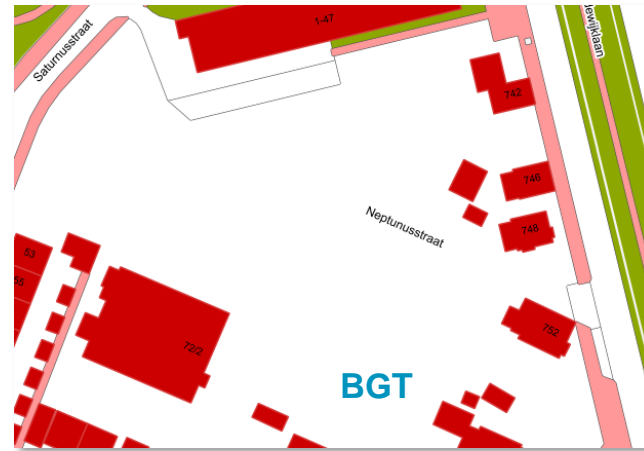


Kadaster as information hub in eGovernment





The 'picture' in the key registers

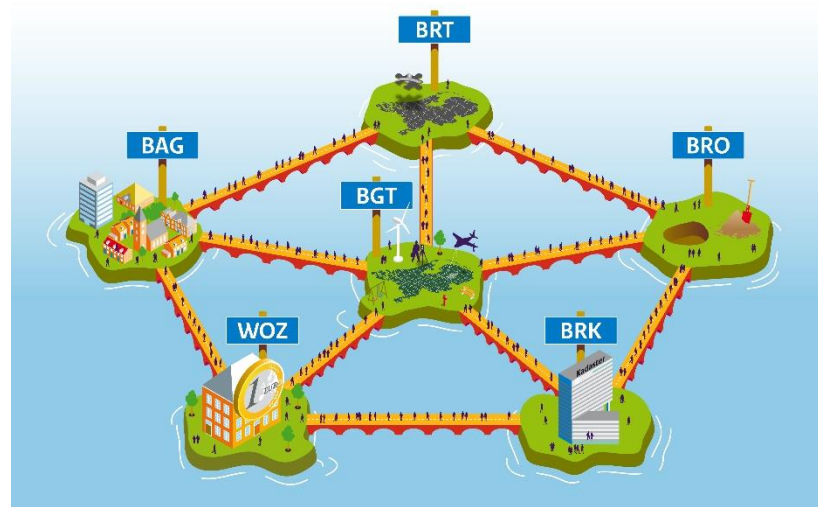




From separate silos into 1 data landscape



Past



Present

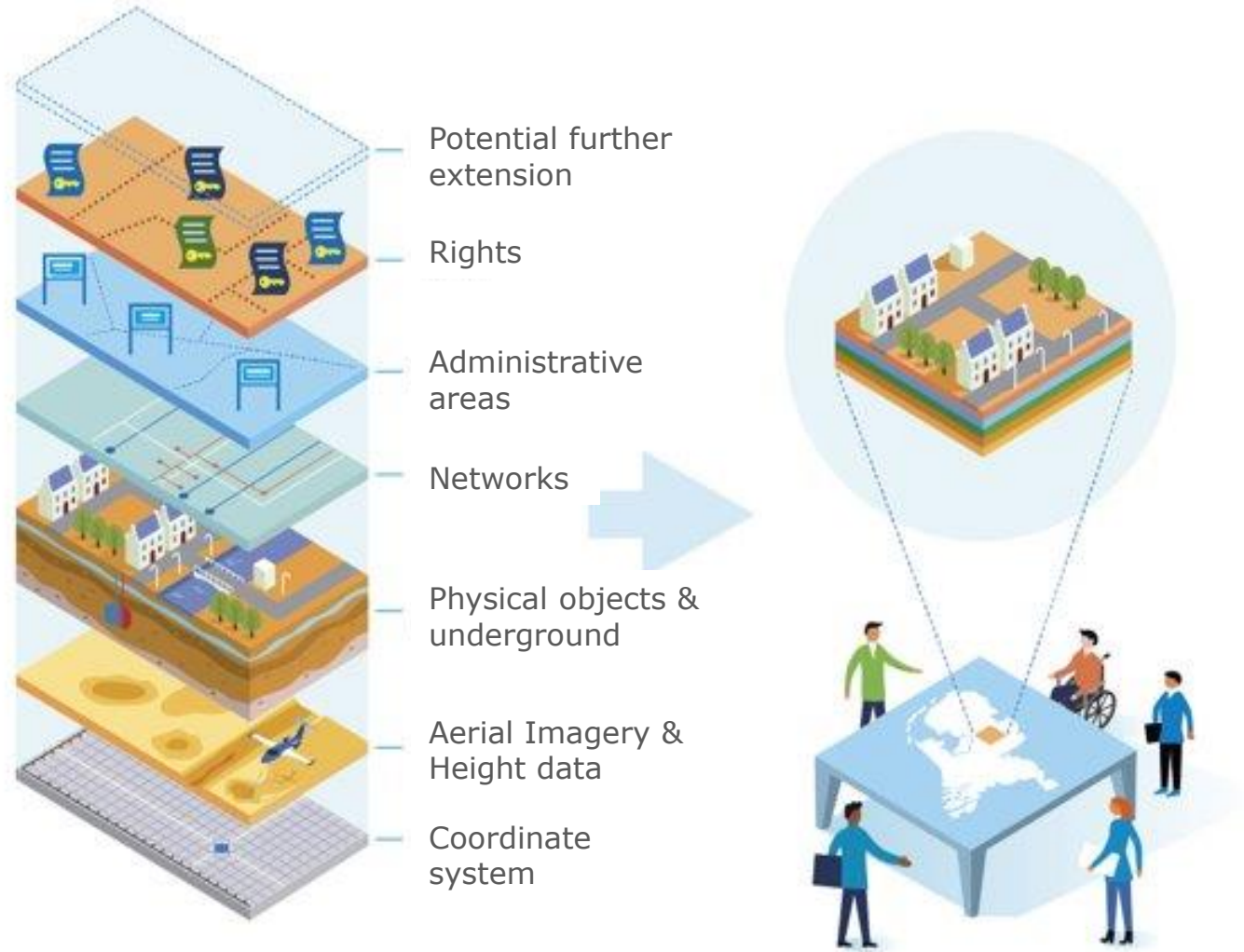


Future





Data Foundation



kadaster



Foundation for the Future

