

## Regional Committee of the United Nations on GGIM for the Americas

---

### Working Group on Marine Geospatial Information

|   |   |   |  |
|---|---|---|--|
|  Antigua and Barbuda |  Argentina         |  Bahamas     |  Barbados                       |
|  Belize              |  Bolivia           |  Brazil      |  Canada                         |
|  Chile               |  Colombia          |  Costa Rica  |  Cuba                           |
|  Dominica            |  Ecuador           |  El Salvador |  United States of America       |
|  Grenada             |  Guatemala         |  Guyana      |  Haiti                          |
|  Honduras            |  Jamaica           |  Mexico      |  Nicaragua                      |
|  Panama              |  Paraguay          |  Peru        |  Dominican Republic             |
|  St. Kitts and Nevis |  St. Lucia         |  St. Maarten |  St. Vincent and the Grenadines |
|  Suriname            |  Trinidad & Tobago |  Uruguay     |  Venezuela                      |

1

## WORKING GROUPS



- 

**Integration of Statistical and Geospatial Information**

The Working Group on Integration of Statistical and Geospatial Information is currently managed by t ...

[More](#)
- 

**Disasters**

The current Working Group for Disasters is coordinated by Sint Maarten through the Ministry of Publi ...

[More](#)
- 

**Geodesy**

The current Working Group of the Geodetic Reference Framework for the Americas (GRFA) is coordinated ...

[More](#)
- 


**Geospatial Data Infrastructure**

The current Working Group on Geospatial Data Infrastructures is led by Chile through SNIT-SDI of the ...


[More](#)

2


# PROJECTS




**MEGA Project**  
[More](#)




**SDI Interactive dashboard**  
[More](#)




**Central America Project**  
[More](#)



**CARIGEO Initiative**  
[More](#)



**Digital Earth Americas**  
[More](#)



**Aguascalientes Declaration**  
[More](#)

3

## GGIM Americas



**UN-GGIM:Americas**  
REGIONAL COMMITTEE OF UNITED NATIONS  
ON GLOBAL GEOSPATIAL INFORMATION  
MANAGEMENT FOR THE AMERICAS

# 9° SESSION

## UN-GGIM: Americas

November 28, 29 and 30, 2022  
Santiago de Chile, ECLAC

4

## Agenda Topics

- Session 1: Presentation of regional reports
- Session 2: New tools for the dissemination of regional geospatial information
- Session 3: Situation, needs, and challenges of Member States of the Regional Committee
- Session 4: Integrated Geospatial Information Framework (IGIF) Workshop
- Session 5: Regional Collaboration
- Session 6: Thematic events “Looking to the Future”
- Session 7: Workshop Global Statistical and Geospatial Framework
- Session 8: Strategic Framework for Geospatial Information and Services for Disasters
- Session 9: Geodetic Reference Frame for the Americas Working Group
- Session 10: Approval of the 9<sup>th</sup> Session Resolutions

5

## New Items as a result of the Meeting

A newly formed working group within the UN-GGIM: Americas Regional Committee, designed to focus on promoting and implementing the IGIF in the region; and

How implementation of the IGIF is proceeding at the country level, with a focus on four countries in the Americas: Chile, Guatemala, Honduras, and Panama.

6



7