

Working group on Legal and Policy Frameworks for Geospatial Information Management

Deqing, Zhejiang Province, China 17 - 18 November 2018



UN-GGIM

United Nations Committee of Experts on
Global Geospatial Information Management

Working Group on
Legal and Policy Frameworks for Geospatial Information Management

Positioning geospatial information to address global challenges

ggim.un.org

Agenda 17 Nov

1. Welcome messages and overview
2. Work Plan, progress and results
3. National perspective on legal and policy frameworks
6. Addressing new and emerging legal and policy issues in geospatial information management

Summary



UN-GGIM

United Nations Committee of Experts on
Global Geospatial Information Management

Working Group on
Legal and Policy Frameworks for Geospatial Information Management

Positioning geospatial information to address global challenges

ggim.un.org

Agenda 18 Nov

4. Use case exercise – overview of results, preliminary findings and proposed outputs, and next steps
5. Implementation Guide of the Integrated Geospatial Information Framework – Strategic Pathway #2: Legal and Policy
3. National Perspective on legal and policy frameworks for geospatial information management
6. Addressing new and emerging legal and policy issues in geospatial information management
7. Work plan: Review and update
8. Wrap up, next steps and close



2. Work Plan, progress and results



UN-GGIM

United Nations Committee of Experts on
Global Geospatial Information Management

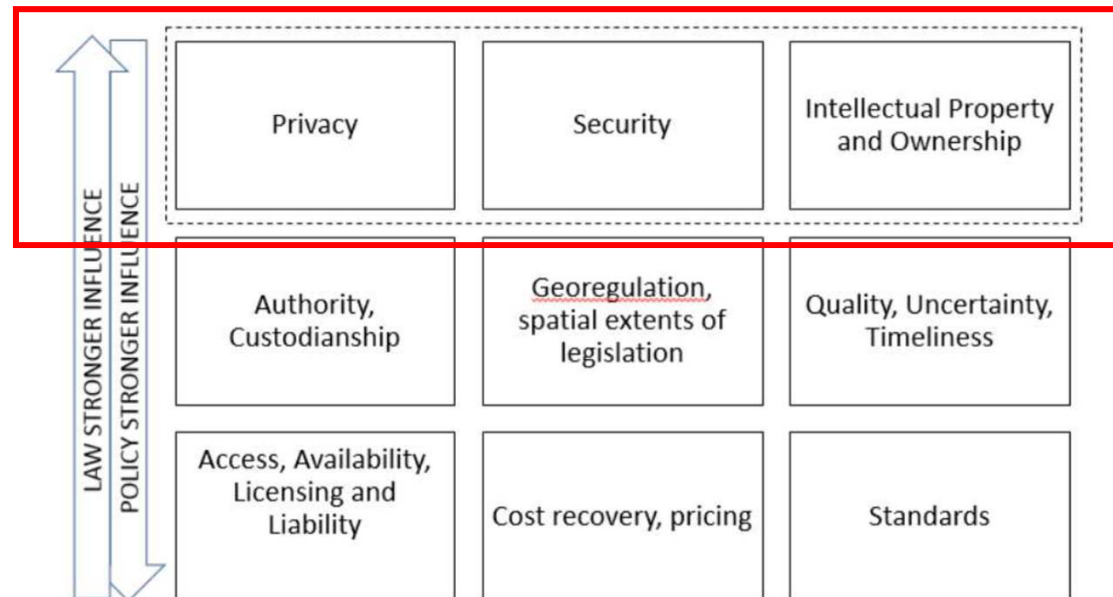
Working Group on
Legal and Policy Frameworks for Geospatial Information Management

Positioning geospatial information to address global challenges

ggim.un.org

2. Work plan: Status, progress and results

Scope 2018/2019



2. Work plan: Status, progress and results

Goals for the work plan

	Effect/Goals	Description
E1	Sound license terms and conditions that limit use of geospatial information to protect economic or other interests	Promote standardized terms and conditions for specific user needs, recognizing the need to account for cultural differences and diversity
E2	Sound legal and policy restrictions that limit use of geospatial information to protect privacy or national security interests	Promote development of legal and policy frameworks, in relation to all focus areas, to build trust from the public concerning how data is managed by agencies especially when using new technology
E3	Lawyers participate as early as possible in the business development process	Promote development of a strategy and common guides for lawyers, business and technical developers



2. Work plan: Status, progress and results



Deliverables

	Deliverables	Activities
E1	<ul style="list-style-type: none"> • Compendium on licensing geospatial information • Training material • Training workshops 	<ol style="list-style-type: none"> 1. Finalize the compendium via broad consultation 2. Prepare and conduct training workshops (regional and sub-regional)
E2	<ul style="list-style-type: none"> • Report on legal problems in one or two specific use cases (privacy and security) 	<ol style="list-style-type: none"> 1. Define 1-2 relevant use cases 2. Describe relevant laws and policies on privacy and security in different countries (represented in the working group) 3. Describe the effect the laws and policies have on the use case in relation to overall guiding legal and policy principles



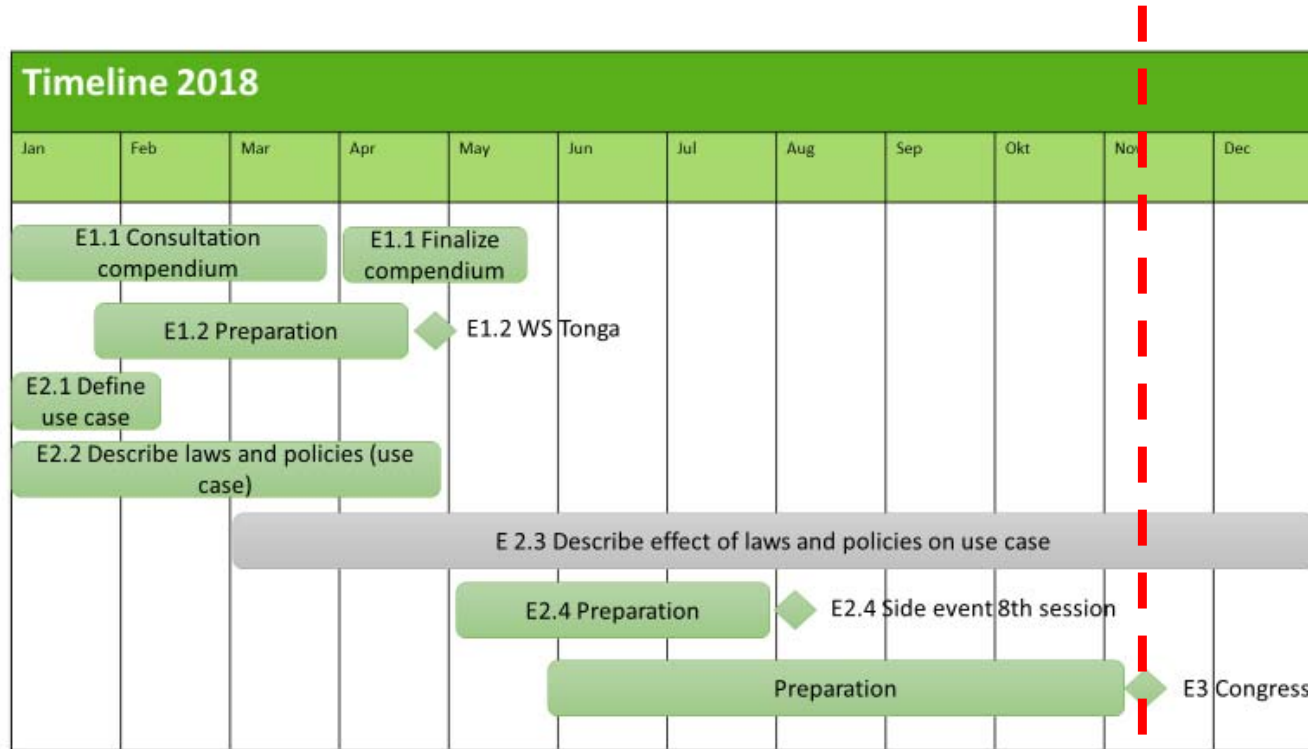
2. Work plan: Status, progress and results

Deliverables

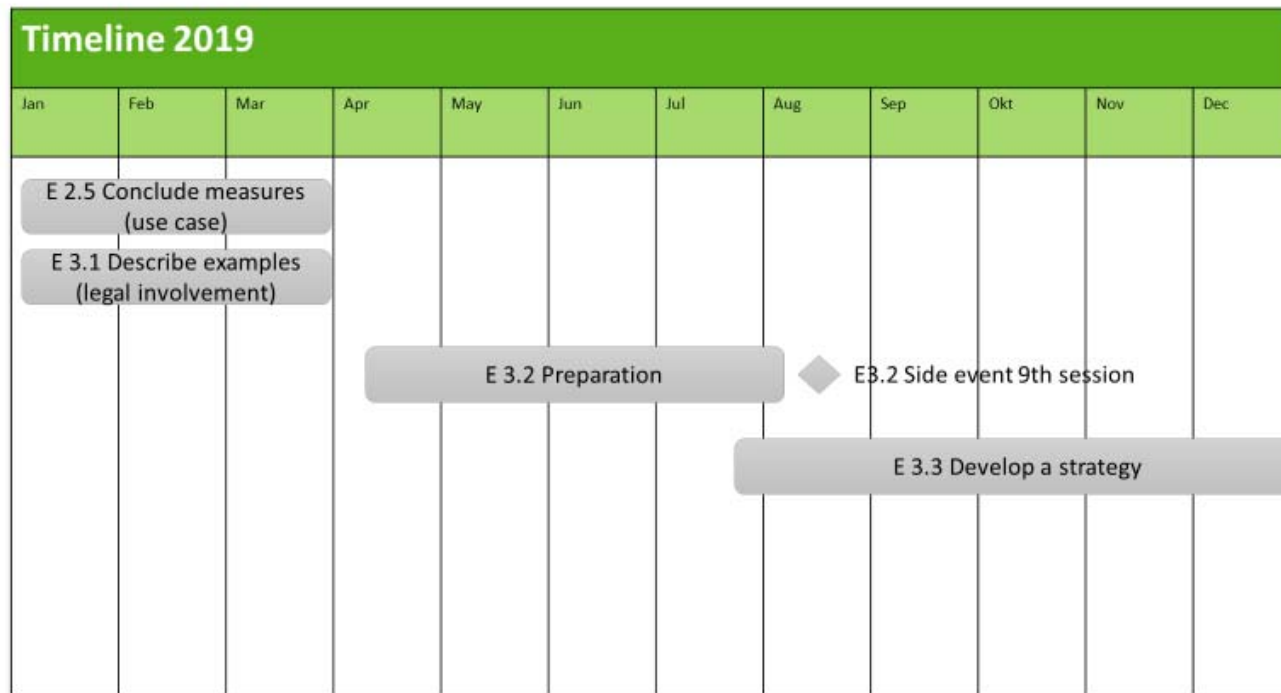
		 	<ol style="list-style-type: none"> 4. Arrange a side event at the 8th Session of the UN-GGIM on the use cases 5. Analyze and conclude what measures are needed to solve the legal problems found in the use cases, in relation to different levels of digital information management
E3	<ul style="list-style-type: none"> • Strategy on how to develop cooperation between lawyers and other relevant professions in a business development process on national level 		<ol style="list-style-type: none"> 1. Describe examples on how lawyers are involved in the business development process in different countries (represented in the working group) 2. Prepare and conduct a workshop to analyze the need of legal advice in a development process 3. Develop a strategy based on 1-2 above and the result from E2



2. Work plan: Status, progress and results



2. Work plan: Status, progress and results



3. National perspective on legal and policy frameworks

- Australia
- Canada
- China
- Malaysia
- Mexico
- Sweden
- Kingdom of Tonga



6. Addressing new and emerging legal and policy issues in geospatial information management

- Malgorzata Drewniak
- Lesley Arnold



UN-GGIM

United Nations Committee of Experts on
Global Geospatial Information Management

Working Group on
Legal and Policy Frameworks for Geospatial Information Management

Positioning geospatial information to address global challenges

ggim.un.org

Summary of the meeting 17 Nov

...



UN-GGIM

United Nations Committee of Experts on
Global Geospatial Information Management

Working Group on
Legal and Policy Frameworks for Geospatial Information Management

Positioning geospatial information to address global challenges

ggim.un.org

Agenda 18 Nov

4. Use case exercise – overview of results, preliminary findings and proposed outputs, and next steps
5. Implementation Guide of the Integrated Geospatial Information Framework – Strategic Pathway #2: Legal and Policy
3. National Perspective on legal and policy frameworks for geospatial information management
6. Addressing new and emerging legal and policy issues in geospatial information management
7. Work plan: Review and update
8. Wrap up, next steps and close



4. Use case exercise – overview of results, preliminary findings and proposed outputs, and next steps



UN-GGIM

United Nations Committee of Experts on
Global Geospatial Information Management

Working Group on
Legal and Policy Frameworks for Geospatial Information Management

Positioning geospatial information to address global challenges

ggim.un.org

5. Implementation Guide of the Integrated Geospatial Information Framework – Strategic Pathway #2: Legal and Policy



UN-GGIM

United Nations Committee of Experts on
Global Geospatial Information Management

Working Group on
Legal and Policy Frameworks for Geospatial Information Management

Positioning geospatial information to address global challenges

ggim.un.org

3. National Perspective on legal and policy frameworks for geospatial information management

- Mexico



UN-GGIM

United Nations Committee of Experts on
Global Geospatial Information Management

Working Group on
Legal and Policy Frameworks for Geospatial Information Management

Positioning geospatial information to address global challenges

ggim.un.org

6. Addressing new and emerging legal and policy issues in geospatial information management

- Kevin Pomfret
- Kees de Zeeuw



UN-GGIM

United Nations Committee of Experts on
Global Geospatial Information Management

Working Group on
Legal and Policy Frameworks for Geospatial Information Management

Positioning geospatial information to address global challenges

ggim.un.org

7. Work plan: Review and update



UN-GGIM

United Nations Committee of Experts on
Global Geospatial Information Management

Working Group on
Legal and Policy Frameworks for Geospatial Information Management

Positioning geospatial information to address global challenges

ggim.un.org

2. Work plan: Status, progress and results



Deliverables

	Deliverables	Activities
E1	<ul style="list-style-type: none"> • Compendium on licensing geospatial information • Training material • Training workshops 	<ol style="list-style-type: none"> 1. Finalize the compendium via broad consultation 2. Prepare and conduct training workshops (regional and sub-regional)
E2	<ul style="list-style-type: none"> • Report on legal problems in one or two specific use cases (privacy and security) 	<ol style="list-style-type: none"> 1. Define 1-2 relevant use cases 2. Describe relevant laws and policies on privacy and security in different countries (represented in the working group) 3. Describe the effect the laws and policies have on the use case in relation to overall guiding legal and policy principles



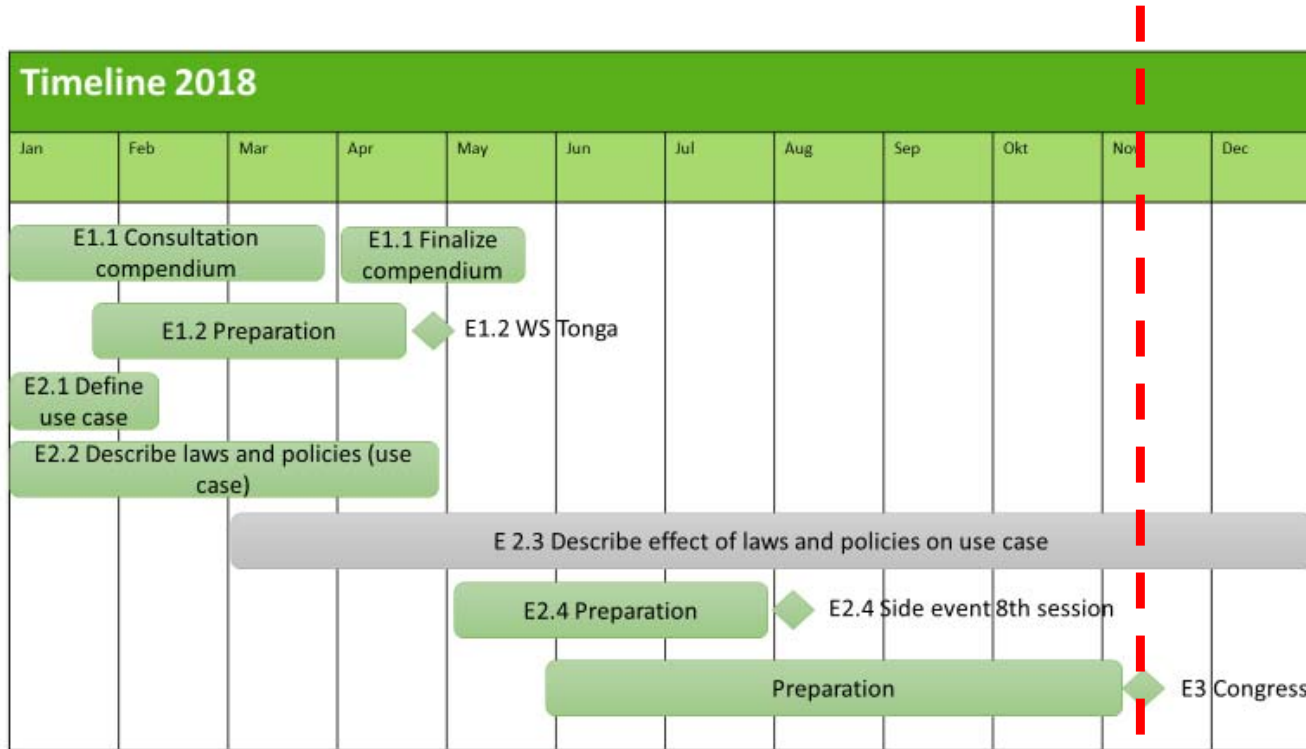
2. Work plan: Status, progress and results

Deliverables

		 	<ol style="list-style-type: none"> 4. Arrange a side event at the 8th Session of the UN-GGIM on the use cases 5. Analyze and conclude what measures are needed to solve the legal problems found in the use cases, in relation to different levels of digital information management
E3	<ul style="list-style-type: none"> • Strategy on how to develop cooperation between lawyers and other relevant professions in a business development process on national level 		<ol style="list-style-type: none"> 1. Describe examples on how lawyers are involved in the business development process in different countries (represented in the working group) 2. Prepare and conduct a workshop to analyze the need of legal advice in a development process 3. Develop a strategy based on 1-2 above and the result from E2



2. Work plan: Status, progress and results



2. Work plan: Status, progress and results



7. Work plan: Review and update

...



UN-GGIM

United Nations Committee of Experts on
Global Geospatial Information Management

Working Group on
Legal and Policy Frameworks for Geospatial Information Management

Positioning geospatial information to address global challenges

ggim.un.org

8. Wrap up, next steps and close



UN-GGIM

United Nations Committee of Experts on
Global Geospatial Information Management

Working Group on
Legal and Policy Frameworks for Geospatial Information Management

Positioning geospatial information to address global challenges

ggim.un.org

8. Summary of meeting 18 Nov

...



UN-GGIM

United Nations Committee of Experts on
Global Geospatial Information Management

Working Group on
Legal and Policy Frameworks for Geospatial Information Management

Positioning geospatial information to address global challenges

ggim.un.org