



United Nations Committee of Experts on
Global Geospatial Information Management



International Workshop on Legal and Policy Frameworks for Geospatial Information Management: *Licensing of Geospatial Information*



Working Group on Legal and Policy Frameworks for Geospatial Information Management

UN-GGIM

United Nations Committee of Experts on
Global Geospatial Information Management

ggim.un.org

10 – 13 April 2018

Tanoa International Dateline Hotel
Nuku'alofa, Kingdom of Tonga



UN-GGIM

United Nations Secretariat
Global Geospatial Information Management

Positioning geospatial information to address global challenges.

ggim.un.org

Round of introductions

- Request each participant to take a minute to –
 - give your name
 - where you are from
 - agency you represent

- During the four days –
 - get to know each other
 - discover a some facts about one another



UN-GGIM

United Nations Secretariat
Global Geospatial Information Management

Positioning geospatial information to address global challenges.

ggim.un.org

Safety and housekeeping announcement



UN-GGIM

United Nations Secretariat
Global Geospatial Information Management

Positioning geospatial information to address global challenges

ggim.un.org

About the workshop




UN-GGIM

United Nations Secretariat
Global Geospatial Information Management

Positioning geospatial information to address global challenges

ggim.un.org



- ❑ second in a series of regional learning events on Legal and Policy Frameworks for Geospatial Information Management
- ❑ aims to raise awareness, introduce and inform participants on practical approaches that participants should find helpful in their normal work
- ❑ providers and consumers of geospatial information to be –
 - better aware and informed on how a country's legal and policy framework impacts geospatial information management, and
 - improve the capacity of Member States in addressing legal and policy considerations in geospatial information management
- ❑ increase the availability, accessibility and application of geospatial information.




UN-GGIM

United Nations Secretariat
Global Geospatial Information Management

Positioning geospatial information to address global challenges

ggim.un.org



Four-day workshop –

- ❑ Jointly organized by United Nations and the Kingdom of Tonga through its Ministry of Land and Natural Resources
- ❑ 47 participants from 15 Member States and Territories in the Pacific
- ❑ Supported by
 - UN-GGIM Working Group on Legal and Policy Frameworks for Geospatial Information Management,
 - UN-GGIM-Asia and the Pacific,
 - Pacific Geospatial and Surveying Council, and
 - Geoscience, Energy and Maritime Division, Pacific Community (SPC)
 - Centre for Spatial Law and Policy, United States



UN-GGIM

United Nations Secretariat
Global Geospatial Information Management

Positioning geospatial information to address global challenges

ggim.un.org

A four-day interactive event

- peer-to-peer engagement, networking and sharing of knowledge and experiences
- participatory and interactive –
 - expect participants to be active, to contribute and be engaged
 - Seven groups every day
 - group discussion
 - ✓ everyone takes a turn to speak
 - ✓ allow a participant to pass, no one should be put on a spot
 - ✓ engaging in “idea storming”, there is no wrong answer nor crazy idea
 - peer-to-peer learning
 - open discussion
- two-way and not a teacher-pupil environment



UN-GGIM


United Nations Secretariat
Global Geospatial Information Management

Positioning geospatial information to address global challenges.

ggim.un.org

Participants of this peer-to-peer learning event can gain an appreciation on:

- The impact legal and policy frameworks have on Geospatial Information Management;
- The structure and purpose of geospatial information license;
- Key legal issues that geospatial information licenses are intended to address and their impact on geospatial information management; and
- Emerging technologies and policies that will impact geospatial information management in the future and how the geospatial community can play a role.



Improving availability, accessibility and application of geospatial information



UN-GGIM

United Nations Secretariat
Global Geospatial Information Management

Positioning geospatial information to address global challenges.

ggim.un.org

It's a workshop

- ❑ by definition, a workshop is –
 - “an event which a group of people engage in intensive discussion and activity on a particular subject or project”

(Oxford English Dictionary)

- ❑ help us, provide feedbacks
 - learning from this regional event



UN-GGIM

United Nations Secretariat
Global Geospatial Information Management

Positioning geospatial information to address global challenges.

ggim.un.org

Workshop folder



UN-GGIM

United Nations Secretariat
Global Geospatial Information Management

Positioning geospatial information to address global challenges.

ggim.un.org

Programme at a glance

- Tuesday, 10th April 2018
 - UN International Workshop on Legal and Policy Frameworks for Geospatial Information Management
 - Session 1 Official Opening Sessions
 - Session 2
 - Session 3
- Wednesday, 11th April 2018
 - UN International Workshop on Legal and Policy Frameworks for Geospatial Information Management
 - Session 4
 - Session 5
 - Fourth Meeting of the Pacific Geospatial and Surveying Council
 - Discussion Session
- Thursday, 12th April 2018
 - UN International Workshop on Legal and Policy Frameworks for Geospatial Information Management
 - Session 6
 - Session 7
 - Fourth Meeting of the Pacific Geospatial and Surveying Council
 - Discussion Session
- Friday, 13th April 2018
 - UN International Workshop on Legal and Policy Frameworks for Geospatial Information Management
 - Session 8
 - Session 9
 - Session 10 Wrap-up and Closing Session

Positioning geospatial information to address global challenges.
ggim.un.org



UN-GGIM

United Nations Secretariat
Global Geospatial Information Management



UN-GGIM

UNITED NATIONS SECRETARIAT
GLOBAL GEOSPATIAL
INFORMATION MANAGEMENT
<http://ggim.un.org/>



The 8th session of the United Nations Committee of Experts on Global Geospatial Information Management, is scheduled to be held from 1 – 3 August 2018

Thank you

*Strengthening national geospatial information management, systems and capacities;
supporting Member States in implementing its national strategic priorities,
make decisions, and measure and monitor outcomes*



UN-GGIM

United Nations Secretariat
Global Geospatial Information Management

Positioning geospatial information to address global challenges.
ggim.un.org