



United Nations Committee of Experts on
Global Geospatial Information Management
Expert Group on Land Administration and Management

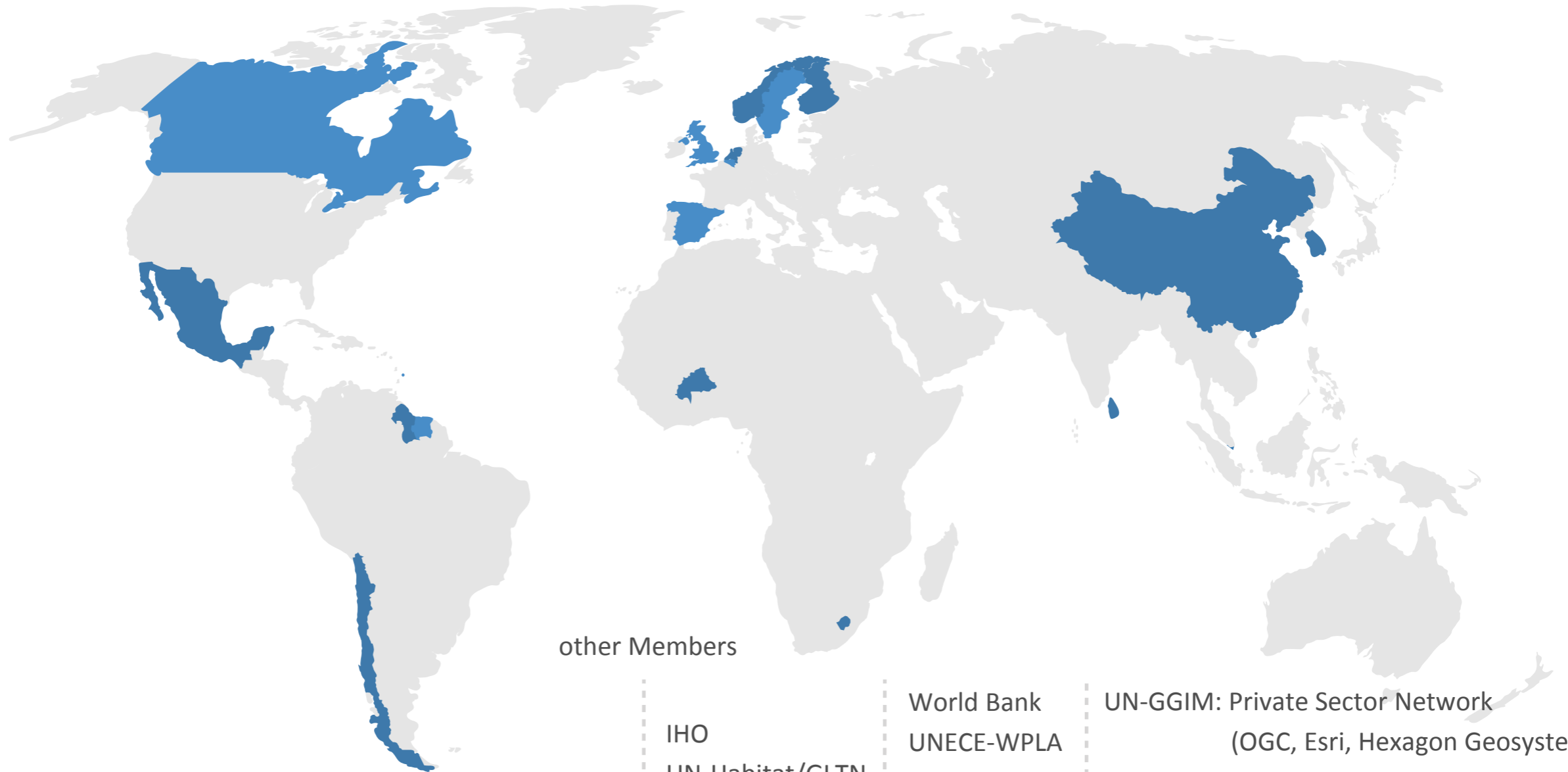
Deqing Meeting of the
UN-GGIM Expert Group on
Land Administration and
Management





United Nations Committee of Experts on Global Geospatial Information Management

Expert Group on Land Administration and Management



other Members

IHO
UN-Habitat/GLTN
FAO

World Bank
UNECE-WPLA

UN-GGIM: Private Sector Network
(OGC, Esri, Hexagon Geosystems)

UN-GGIM: Academic Network

UN-GGIM: Geospatial Societies
(FIG)





Let's get to know each other - Please introduce yourself!

1

Who are you? (Name, Organisation)

2

What are your expectations from this meeting?

3

What can the Expert Group mean for your country?





United Nations Committee of Experts on Global Geospatial Information Management

Expert Group on Land Administration and Management

Wednesday
26th September 2018

08:30 a.m. –09:00 a.m.
Registration of Members and Invited Observers

09:00 a.m. – 10:30 a.m.

Session #1 - Opening session

The segment will include the welcome remarks, introduces both the meeting agenda and the meeting participants, and inform the meeting of related safety, housekeeping and organizational matters.

Moderator:

Mr. TEO CheeHai
UN-GGIM Secretariat

Welcome remarks

- :: Mr. Silvano Tjong-Ahin, Suriname
Co-chair, Expert Group on Land Administration and Management
- :: Mr. Kees de Zeeuw, The Netherlands
Co-chair, Expert Group on Land Administration and Management

Announcements: Safety and housekeeping announcements

- :: Ms. Hu Huimin
Ministry of Natural Resources, China

Round of introductions:

- :: Members of the Expert Group
- :: Invited observers

Introduction: Meeting agenda and related organizational matters

- :: Mr. Silvano Tjong-Ahin, Suriname
Co-chair, Expert Group on Land Administration and Management





United Nations Committee of Experts on Global Geospatial Information Management

Expert Group on Land Administration and Management

10:15 a.m. – 10:30 a.m.

Group Photograph

10:30 a.m. – 11:00 a.m.

Break

11:00 a.m. – 13:00 p.m.

Session #2 - Introduction and Setting the Scene

This segment provides general introductions, overviews and updates as well as special presentations brief the Expert Group as well as to set the scene, discuss progress with respect to the Expert Group's current work plan for the biennium 2017/2018, outline the objectives and expected outcomes of both the two-day meeting of the Expert Group and the Deqing International Seminar.

Moderator:

Mr. Silvano Tjong-Ahin

Co-Chair, Expert Group on Land Administration and Management

Special Presentations:

- :: GIS-based integrated land administration
Ms. Li Zhijun, Information Center of the Ministry of Natural Resources, China
- :: Conflict and land administration
Ms. Clarissa Augustinus, Honorary Ambassador, International Federation of Surveyors
- :: United Nations Integrated Geospatial Information Framework
Mr. TEO CheeHai, UN-GGIM Secretariat

Open Discussion

Expert Group on Land Administration and Management

- :: Current work plan, progress to date, and focus for the next 12 months
Mr. Kees de Zeeuw, Co-chair, Expert Group on Land Administration and Management

Open Discussion





United Nations Committee of Experts on Global Geospatial Information Management

Expert Group on Land Administration and Management

13:00 p.m. – 14:00 p.m.

Lunch

14:00 p.m. – 17:00 p.m.

Session #3 - Overarching Policy Guidance

Expert Group's present focus is to advocate and raise awareness the merits and benefits of effective and efficient land administration and management through an overarching policy guidance that can be referenced by Member States that among others, consider: leveraging national geospatial information management; interoperability and sustainability; existing internationally agreed concepts, approaches and standards; address economic benefits and value of effective and efficient land administration and management. This segment will review and discuss the key principles and pillars considered by the Expert Group to-date. The segment may include presentations, break-out and moderated discussions, and a break when convenient.

Moderator:

Mr. Kees de Zeeuw, The Netherlands
Co-Chair, Expert Group on Land Administration and Management

Break-out discussions

17:00 p.m. – 17:30 p.m.

Session #4a - Deqing International Seminar on United Nations Global Geospatial Information Management

The Deqing International Seminar with the theme "Effective land administration" provides a platform for the Expert Group and stakeholders to deliberate key considerations, elements, and priorities to accelerate efforts to document, record and recognize people-to-land relationships in all its forms. This segment will outline and discuss expectations from the two-day event.

Moderator:

Mr. Silvano Tjong-Ahin, Suriname
Co-Chair, Expert Group on Land Administration and Management

Deqing International Seminar on United Nations Global Geospatial Information Management

- :: Logistical set-up, arrangements and information
Ms. Jiang XiaoHong, Ministry of Natural Resources, China
- :: Provisional annotated agenda
Mr. TEO CheeHai, UN-GGIM Secretariat





United Nations Committee of Experts on Global Geospatial Information Management

Expert Group on Land Administration and Management

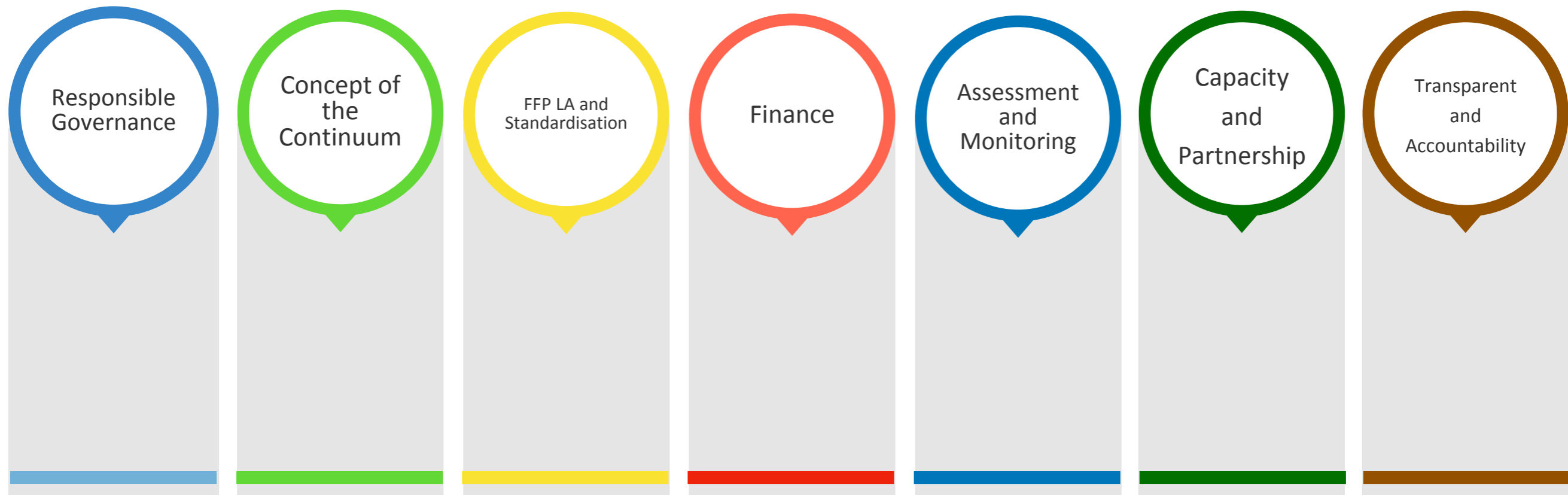
Framework for Sustainable Land Administration



Framework for Sustainable Land Administration

A reference for developing and strengthening Land Administration Systems

7 Pillars as the basis of the Framework?





Let's draft the Framework - Give us your Input!

1

Which arguments do you give the minister to convince the government?

2

What are the arguments you need?

3

Are there additional pillars you would think of?

4

What are the issues, guiding principles for each of the pillars?



Framework for Sustainable Land Administration

A reference for developing and strengthening Land Administration Systems




Framework for Sustainable Land Administration

A reference for developing and strengthening Land Administration Systems



Responsible
Governance



Concept of
the
Continuum



UN-GGIM

United Nations Committee of Experts on
Global Geospatial Information Management

Expert Group on
Land Administration and Management

Positioning geospatial information to address global challenges

ggim.un.org

Framework for Sustainable Land Administration

A reference for developing and strengthening Land Administration Systems



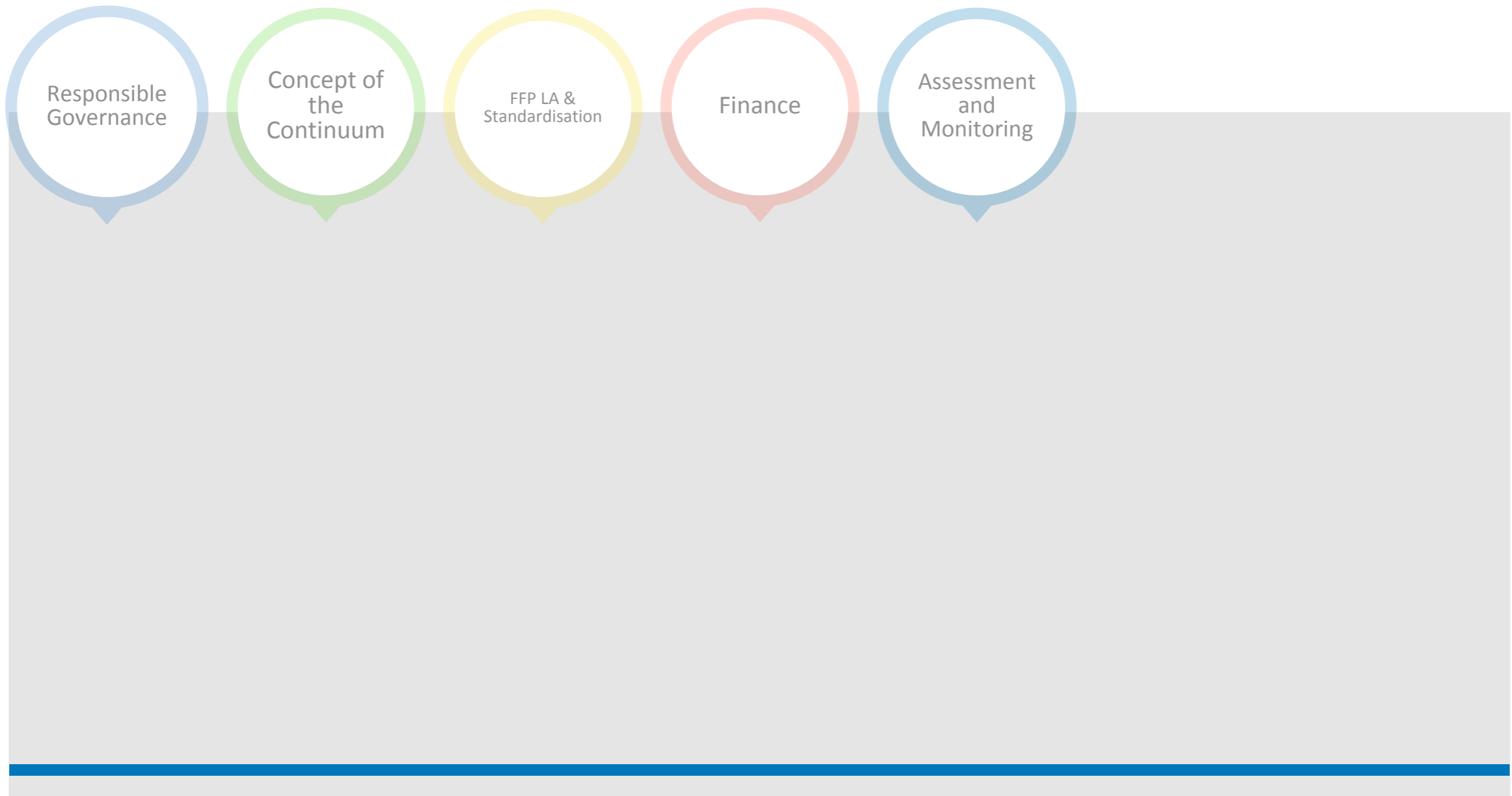
Framework for Sustainable Land Administration

A reference for developing and strengthening Land Administration Systems




Framework for Sustainable Land Administration

A reference for developing and strengthening Land Administration Systems



Framework for Sustainable Land Administration

A reference for developing and strengthening Land Administration Systems



Framework for Sustainable Land Administration

A reference for developing and strengthening Land Administration Systems



Land Administration information is acquired and shared according to key accountability and transparency guidelines so that access for all people is given.

Decision - making processes

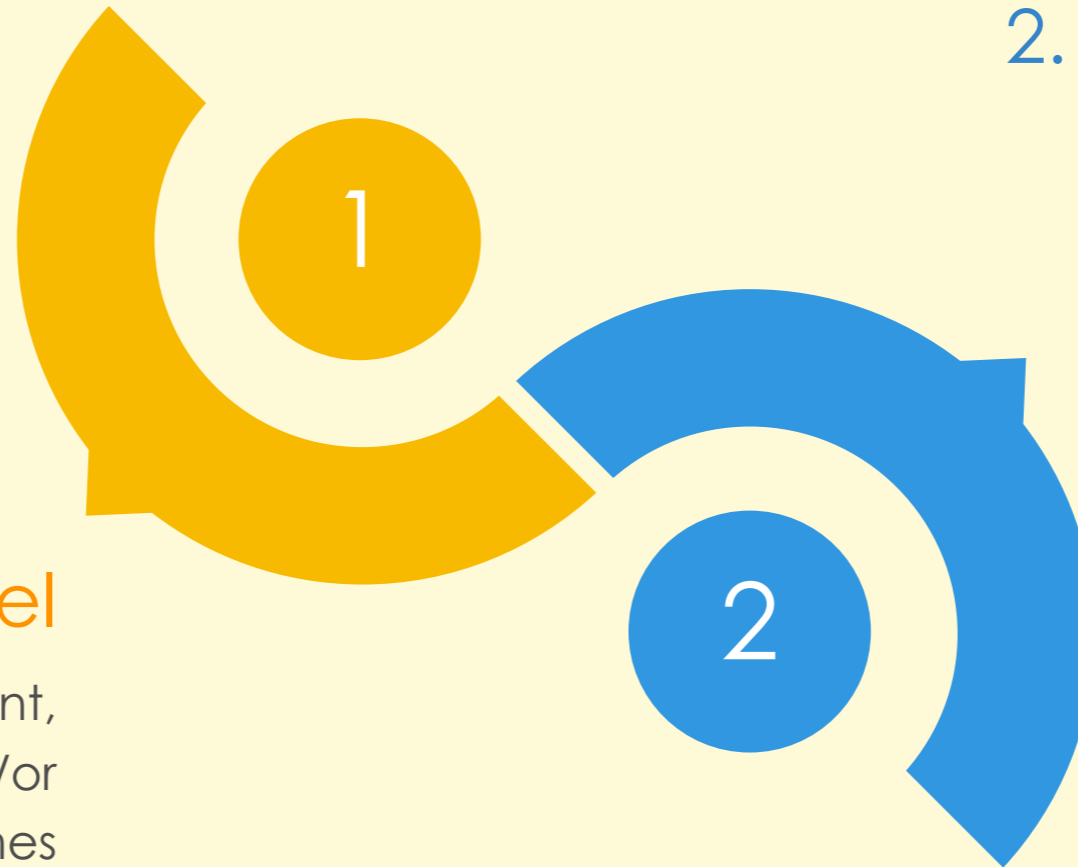


Framework for Sustainable Land Administration

A reference for developing and strengthening Land Administration Systems

1. Part - High Level

with vision statement, goals, objectives and /or expected outcomes



2. Part - Components

or pillars of the framework based on the requirements that lead to give access to a knowledge base and then leading to a series of priority actions and partnerships

Content of the document approximately 15 pages in 2 parts plus schematic diagram

