

Providing production ready datasets that can be country owned

Martin Herold

with contributions by many ...

IAEG-SDGs WGGI Fourth Expert Meeting

NYC, 8. December 2017



Report to UN-GGIM at its recent 7th Session

- *22. ... new data sources and new technologies for data collection will need to be explored ... The integration of geospatial information and statistical data will be crucial for the production of a number of indicators*
- *26. ... availability and application of geospatial information for the production of a specific indicator may require specialist capacities and expertise that many Member States may not have nor wish to replicate nationally ... a modality to identify and partner institutions such as research institutions within its Academic Network as potential 'centers of excellence' to function as a dedicated data source for Member States to access*

Why global geospatial datasets for national reporting?

- Fill existing national data and capacity gaps for estimation and reporting:
 - Detailed assessment on what is required versus what is available (in country, by indicator)
 - Identify priorities and develop a (national) roadmap for continuous improvement
 - Evolve capacities and create ownership
- Increase the efficiency for monitoring:
 - Reduce costs for annual updating
 - Focus on tracking key changes and trends (small change in big number issue)
 - Ensure consistency and sustainability of reporting 2015-2030









Why global geospatial datasets for national reporting?

- Stimulate transparency and engagement:
 - Provide information to clarify what to do where and why (for implementation)
 - Use the power of open data to engage multiple stakeholders (local and global) and underpin transformational changes
- Compare and communicate “performance”:
 - Global data as independent source or baseline (including data before 2015)
 - Comparisons to build confidence
 - Demonstrate and visualize successes

Example: SDG indicator 9.1.1.

- Proportion of rural population who live within 2 km of an all-season road
- Data required: network of all season roads and distribution of rural population:
 - Various global road network data sources including Open Street Map (open source and regularly updated)
 - Global geospatial population datasets usually spatialize national censuses
- Country without any data might pick-up global data
- Need for data to provide changes (gain/loss of roads and population, spatially)
- Comparison and integration of multiple data sources

Land Cover Data for Sustainable Dev. Goals

SDGs	Land Use data	Land Cover data	Land Cover Change data	Biomass data (AGB)	Fire data (Active fires, burnt areas)
 2 Zero hunger					
 6 Clean water					
 9 Industry					
 11 Cities					
 12 Consumption & production					
 13 Climate action					
 14 Life below water					
 15 Life on land					

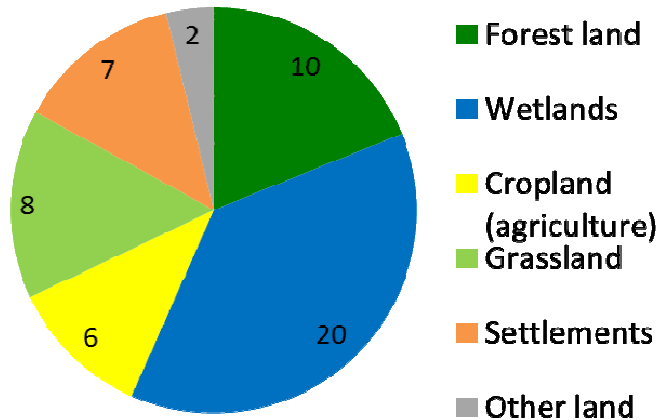
Importance of data for indicators in place to monitor targets/goals:

Essential	essential / complementary	Complementary	Not relevant

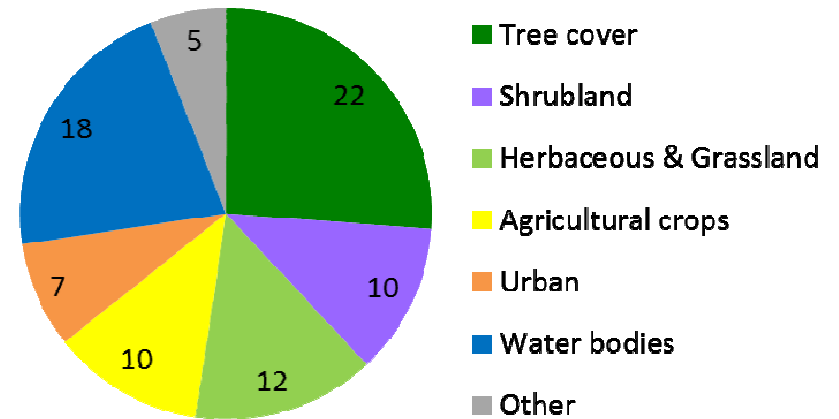
Data requirements for land sub-categories

LU / LC monitoring provides important data to monitor 8 goals, 29 targets, and 33 indicators

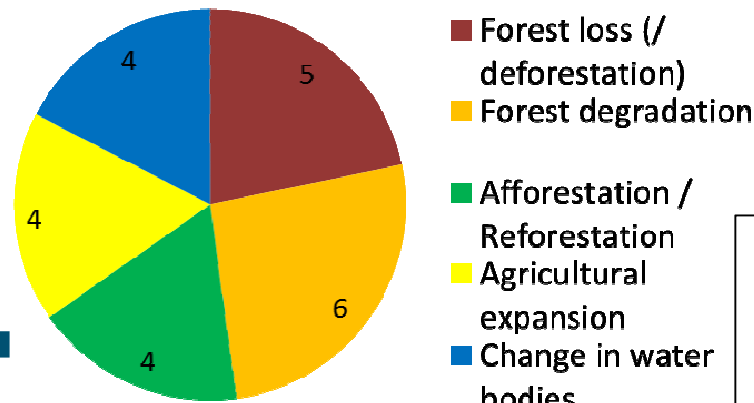
Land Use data



Land Cover data



Land Cover Change data



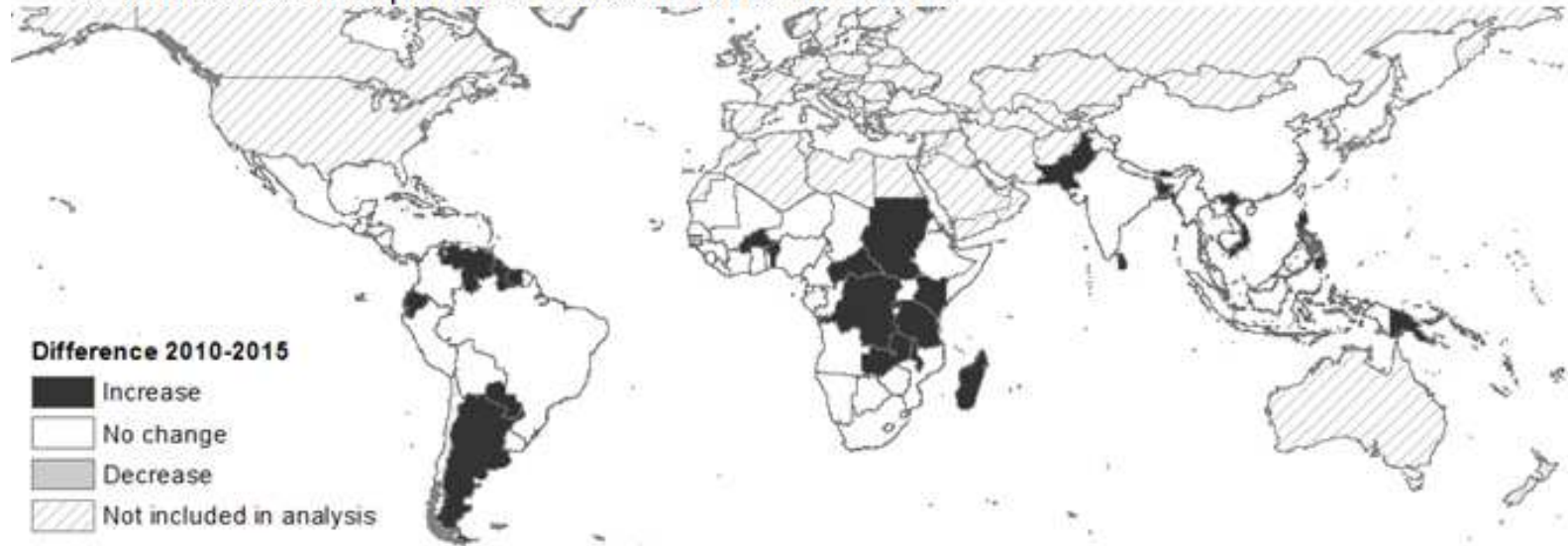
GOFc-GOLD SDG assessment:
http://www.gofcgold.wur.nl/documents/newsletter/Sustainable_Development_Goals-infobrief.pdf

The numbers in the pie charts refer to the number of indicators for which the spatial data requirements apply.

a. Difference in capacities between 2005 and 2010



b. Difference in capacities between 2010 and 2015



Increase in forest area change monitoring capacities for FAO FRA 2015
(Source: Romijn et al. 2015, *Forest Ecology & Management*)

Successful mechanisms to integrate global datasets

- Sustained dialog for efforts address specific country needs
- Free and open satellite data
- Expert synthesis workshops, Good Practice Guidance docs, and training materials:
 - <http://www.gofcgold.wur.nl/redd/training-materials/>
- Various ways to uptake data:
 - Simple uptake of global datasets (rare)
 - As stratification for change assessments
 - Use of “analysis ready data” but own interpretation
 - Independent data source to improve national estimation
- Easy use of dense satellite time series and “big data analytics”

Successful mechanisms to integrate global datasets

System for earth observations, data access, processing & analysis for land monitoring

SEPAL

- SEARCH GEO DATA**
Fast and easy access to scenes and mosaics
- BROWSE YOUR DATA**
Preview and download your products
- PROCESS YOUR DATA**
Easy-to-use data processing Apps
- TERMINAL**
Powerful command-line tools for data processing

USERNAME

SDG indicator user

PASSWORD

●●●●●●●●

LOGIN

Forgot password

Closing remarks

- Why global geospatial datasets for national reporting?
 - Fill data/capacity gaps
 - Increase efficiency (focus on change/trends)
 - Stimulate transparency and engagement
 - Compare and communicate performance
- Ensured free and open satellite time series until 2030 at least (NASA/USGS, ESA/EC-Copernicus)
- Active and sustained dialog between countries and their needs, SDGs indicator developers and technical community
 - Address specific needs from varying circumstances
 - Refine requirements for global monitoring initiatives
 - Demonstrations and idea of “centers of excellence”