



EXCHANGE FORUM



Javid Abdullayev

**Head of IT Department of the State
Committee of Land and Cartography of
the Republic of Azerbaijan**

Structure



- **Growing economy needs new methods and technologies in the geospatial information management**
- **What kind of geospatial tools do consumers and stakeholders need?**
- **Main problems in their application**

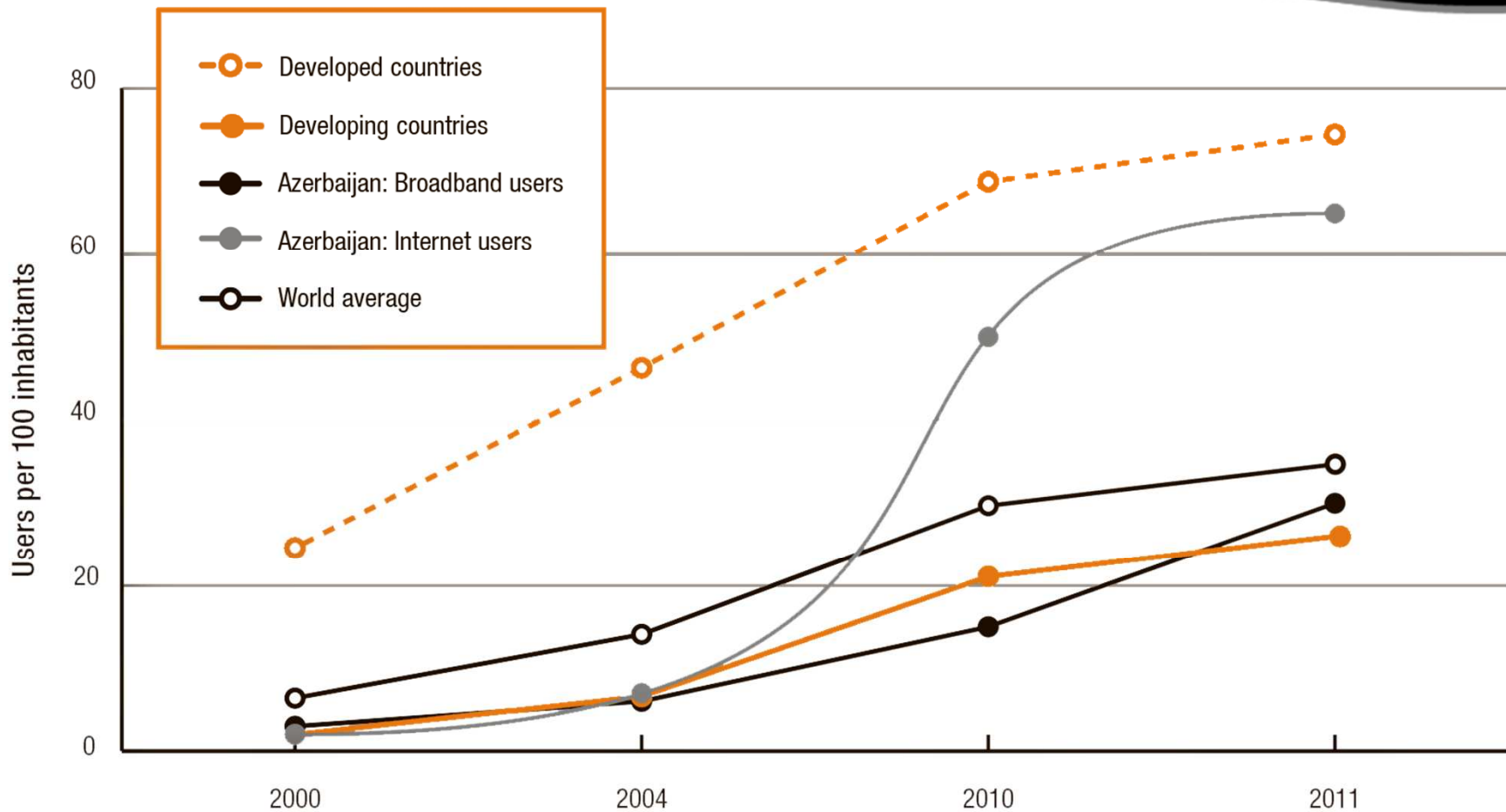
Core indicators on ICT infrastructure

Core infrastructure indicators	2005	2006	2007	2008	2009	2010	2011
Fixed telephone lines per 100 inhabitants	13	14	15	15	16	16	17
Mobile cellular subscribers per 100 inhabitants	13	14	14	15	16	16	16
Computers per 100 inhabitants	27	39	52	70	87	99	104
Internet users per 100 inhabitants	8	10	11	17	27	46	65
Broadband Internet users per 100 inhabitants	0,02	2	4	7	11	15	30
International Internet bandwidth per inhabitant, kbit/s	0,04	0,09	0,73	1,2	1,7	4,6	10,1
Percentage of population covered by mobile cellular telephone	99	99	99	99	99,6	99,8	99,8
Internet access tariff (20 hours per month), manat	5	4,8	4	2,1	2	1,9	1,5
Internet access tariff per capita income (monthly), in percentage	4,5	2,9	1,7	0,9	0,7	0,6	0,5
Mobile cellular tariff (100 minutes of use per month), manat	18	16	12	9	8	7,7	7,4
Mobile cellular tariff per capita income per capita income (monthly), in percentage	16,1	9,7	5	3,4	2,6	2,5	2,4
ICT development Index	2,6	2,7	2,9	3,1	3,6	4,1	5,1

ICT sector revenues and growth rate, US\$ million



Internet users per 100 inhabitants, 2000–2011



Mobile subscriptions per 100 inhabitants, 2000–2011





The major goals of the government for the upcoming years

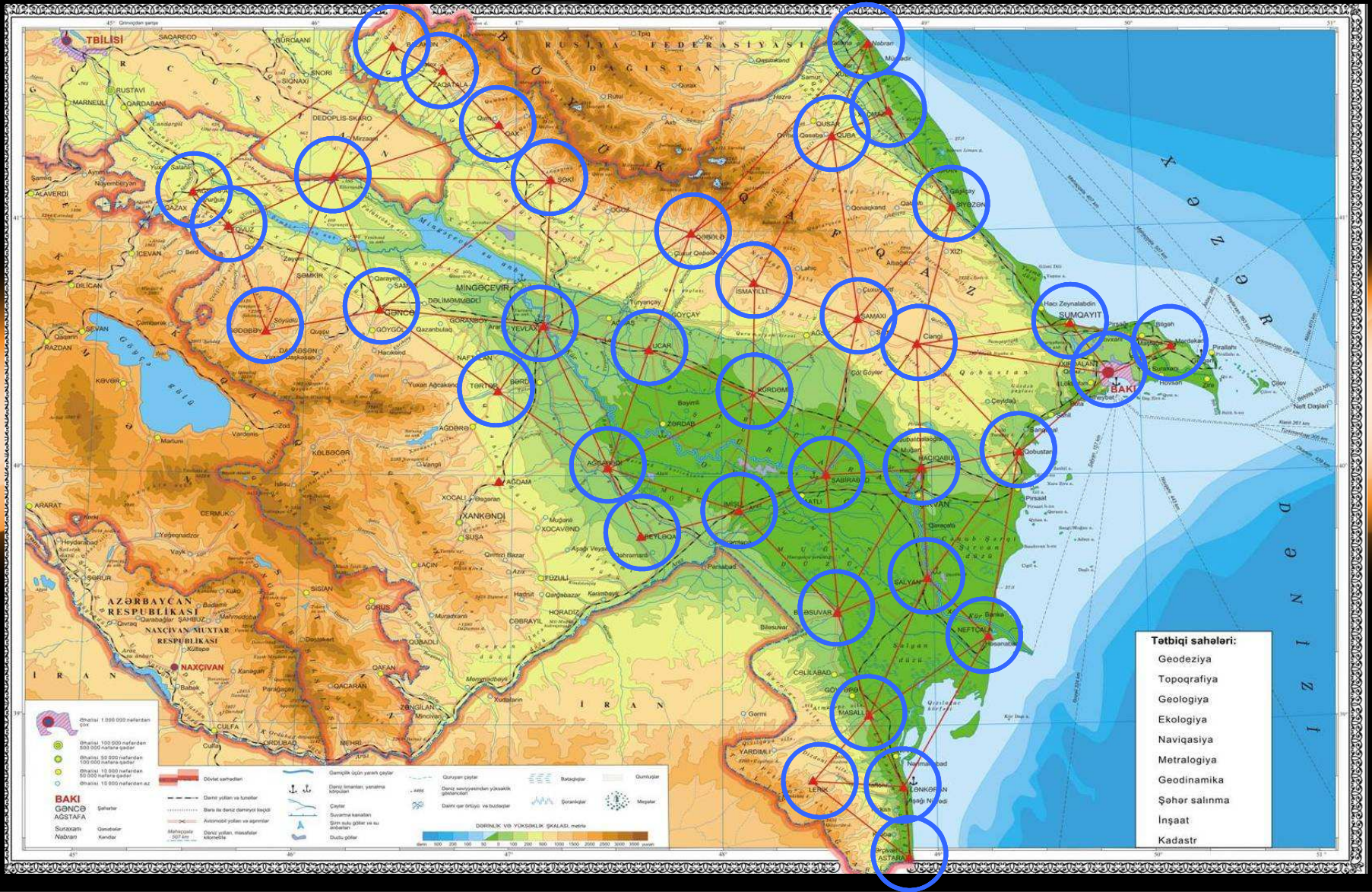
- **Maintaining prudent macroeconomic management and improving trade policies and institutions**
- **Strengthening Azerbaijan`s role as a regional transport corridor and improving the road and highway system within the country**
- **Improving the business environment to encourage high growth in non-oil sectors**




What we have in our country in the field of geospatial information management?

- In data capture – all spectrum from tachometer to UAV
- In mapping activities – updated maps of whole territory in all useful scales
- In analysis tools – standard software from two or three famous brand
- In sharing – ?....

AZPOS



The next day right after the closure of the Forum Azerbaijan will be the space country



What need consumers and stakeholders?



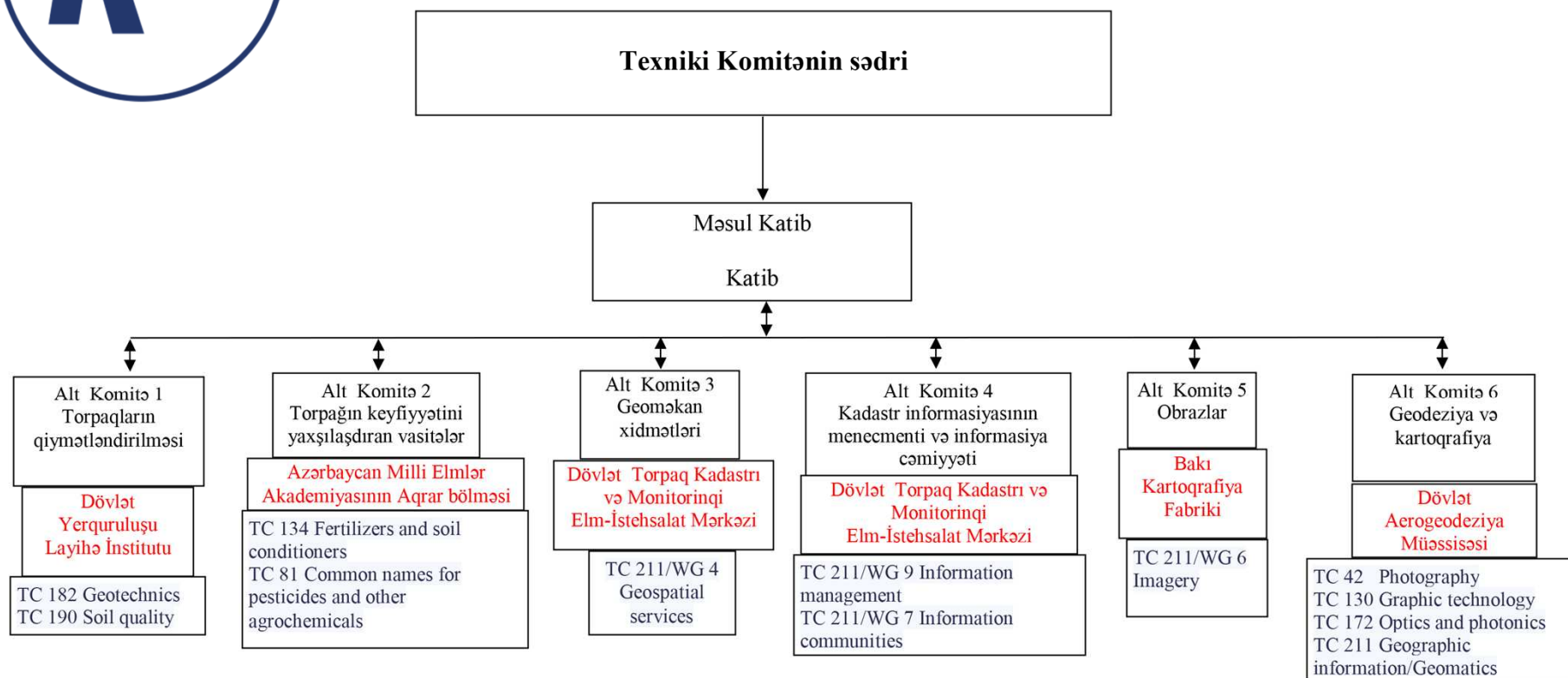
- **More mobile application**
- **More tools for determining deformation**
- **More useful methods for preventing natural disasters**
- **Intensification of researches for civil society**



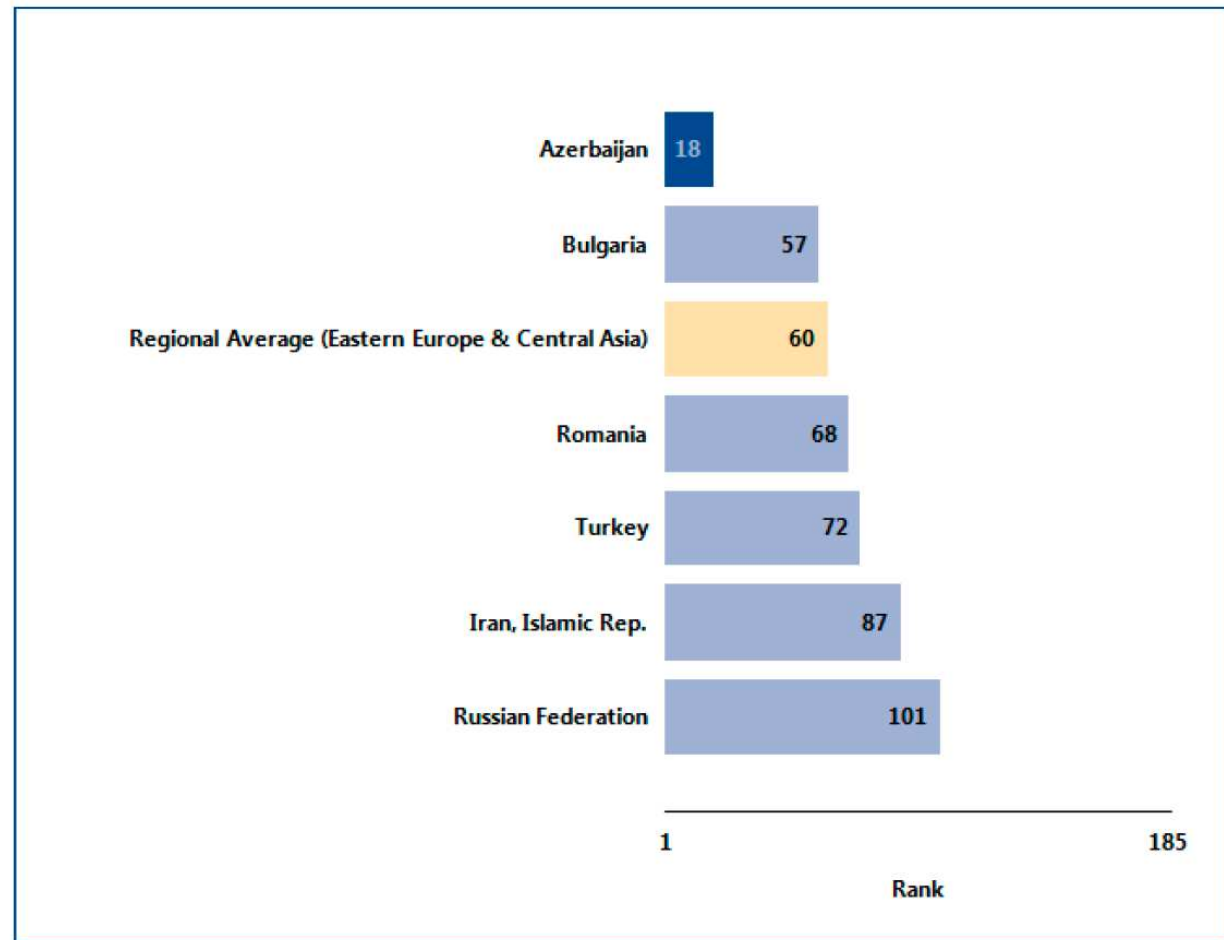
Main issues

- **No unification**
- **Legislation**
- **Qualified personnel**

Technical Committee



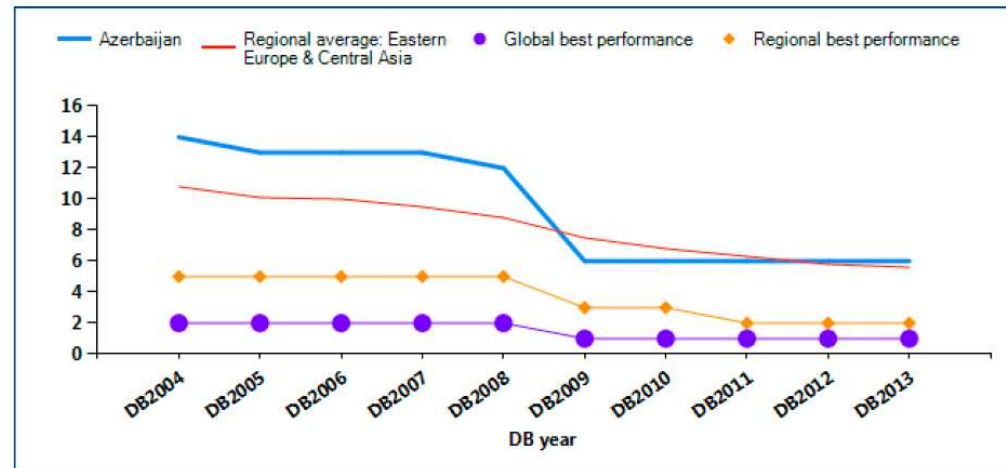
How Azerbaijan and comparator economies rank on the ease of starting a business



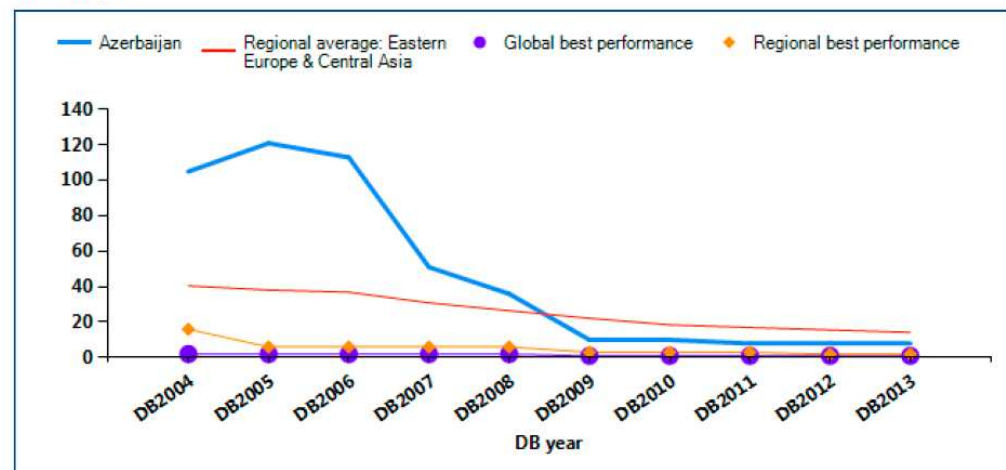
Source: Doing Business database.

Has starting a business become easier over time?

Procedures (number)

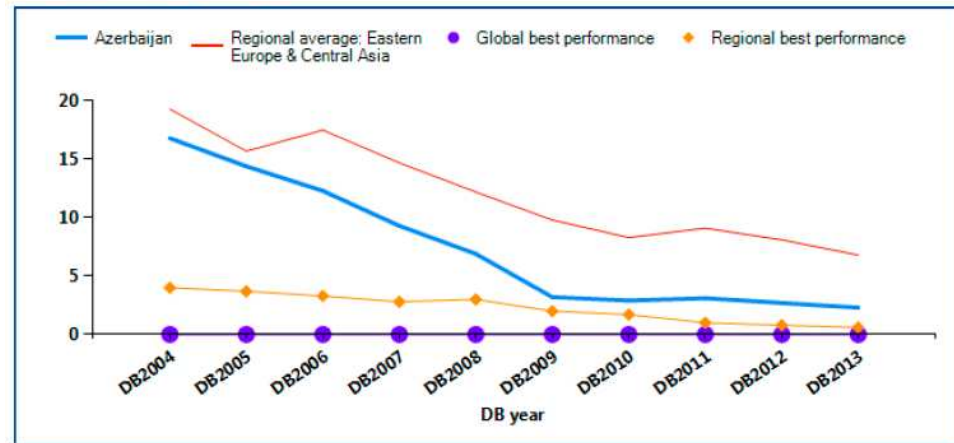


Time (days)

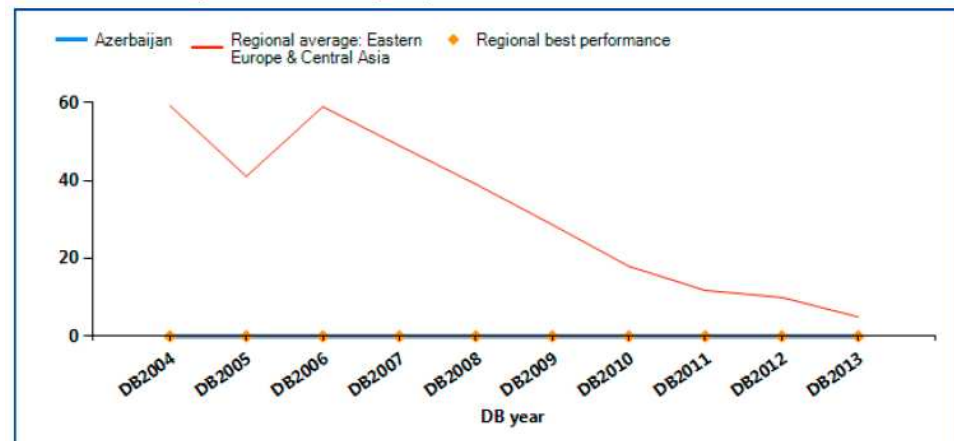


Starting a business

Cost (% of income per capita)



Paid-in minimum capital (% of income per capita)



Note: Ninety-one economies globally have no paid-in minimum capital requirement.
Source: Doing Business database.



Thank you for attention!

Javid Abdullayev
Head of IT department
The State Committee of Land and Cartography
of the Republic of Azerbaijan
T +99412 434 54 68 | M +99455 213 07 01
93a Sh. Mehdiyev str., Baku, Azerbaijan,
AZ1141