

# **The Future Role of Governments for the Future Geospatial Information Societies**

**VINCENT HOONG**

**Chief Executive, Singapore Land Authority**

**5 February 2013**

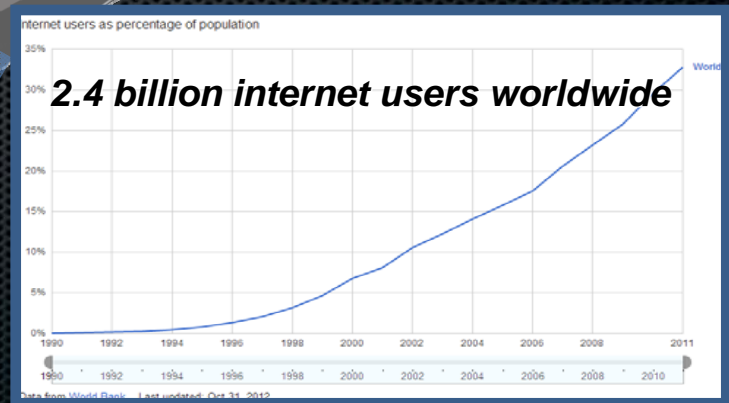
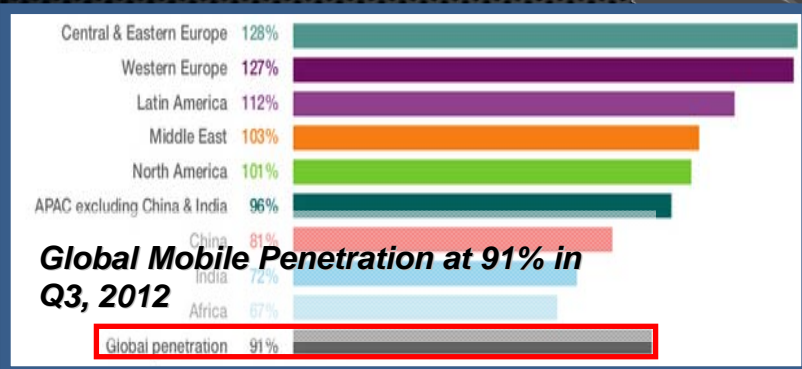
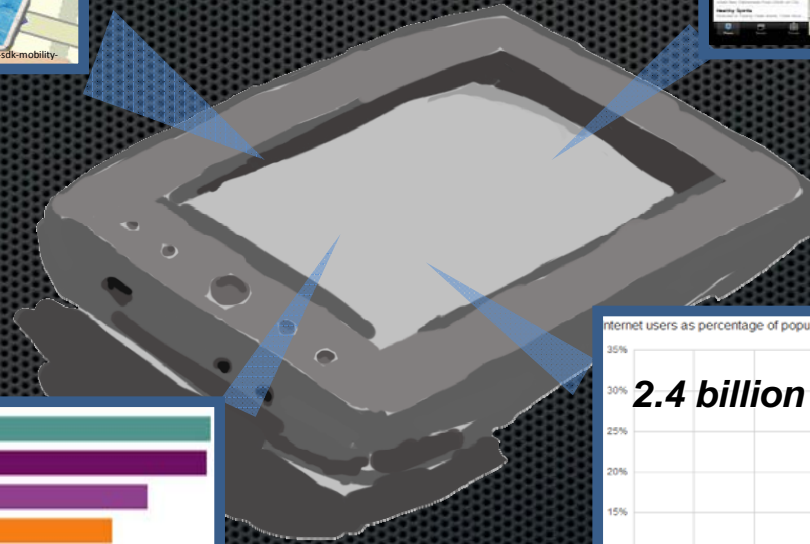


# Republic of Singapore






# Explosion of Geospatial Technologies & Data Sources




Sources:  
Ericsson, World Bank



# Untapped Potential for Growth



# Facilitate Geo-Infrastructures





# Encourage Geo-Innovations



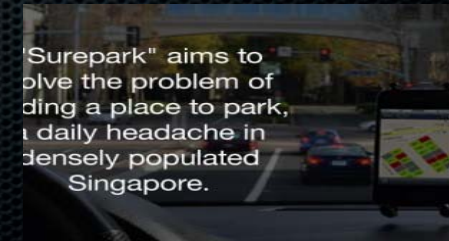
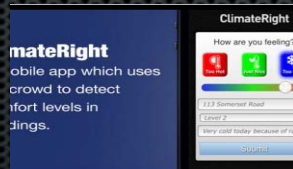
**UPSingapore Workshop**  
(15 Jun – 4 Jul 12)  
30 Solutions, 250 Participants



**Reinvent Green**  
July 1st-2nd, 2012 in New York, New York



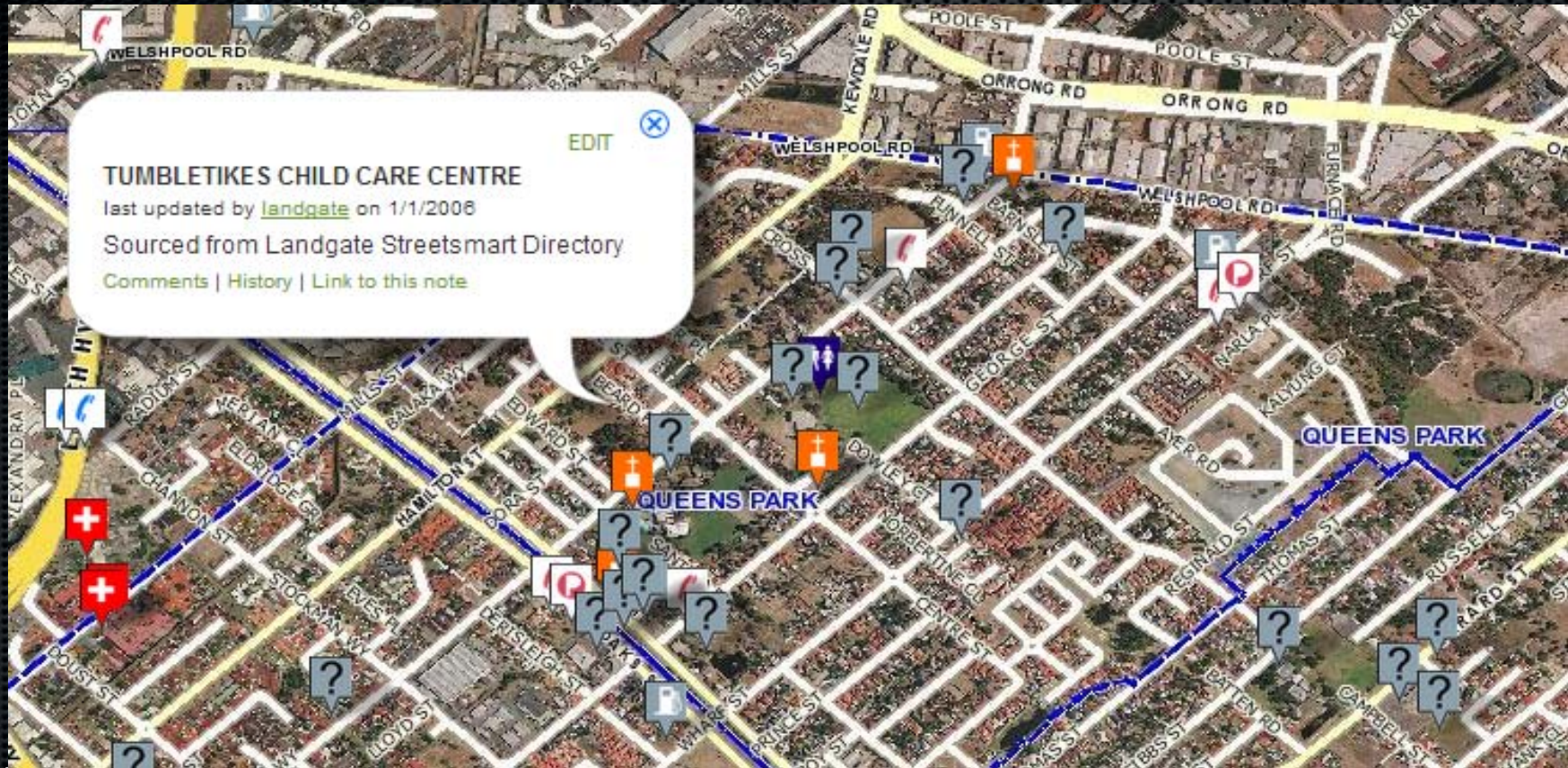
**Sustainability Hackathon**  
November 17th-19th, 2012 in New York, New York



"Surepark" aims to solve the problem of finding a place to park, a daily headache in densely populated Singapore.



# Crowd-Sourcing for Data Authenticity?



LandGate in Western Australia use crowdsourced info to maintain land and property information

Source: Open Geo



# Collaboration in Building Geo-Capacity

