



# United Nations Committee of Experts on Global Geospatial Information Management

Expert Group on Land Administration and Management

## UN-GGIM EG LAM

WebEx Meeting  
14. February 2018



*Expert Group on Land Administration and Management*

UN-GGIM

United Nations Committee of Experts on  
Global Geospatial Information Management

[ggim.un.org](http://ggim.un.org)



# United Nations Committee of Experts on Global Geospatial Information Management

## Expert Group on Land Administration and Management

Welcome

Meeting Rules

Participants and New Members

Leandre Murrell-Forde (Barbados)

Jean Gagnon (Canada - change of representation)

Dieter Fritsch (UN-GGIM Private Sector Network)



*Expert Group on Land Administration and Management*

UN-GGIM

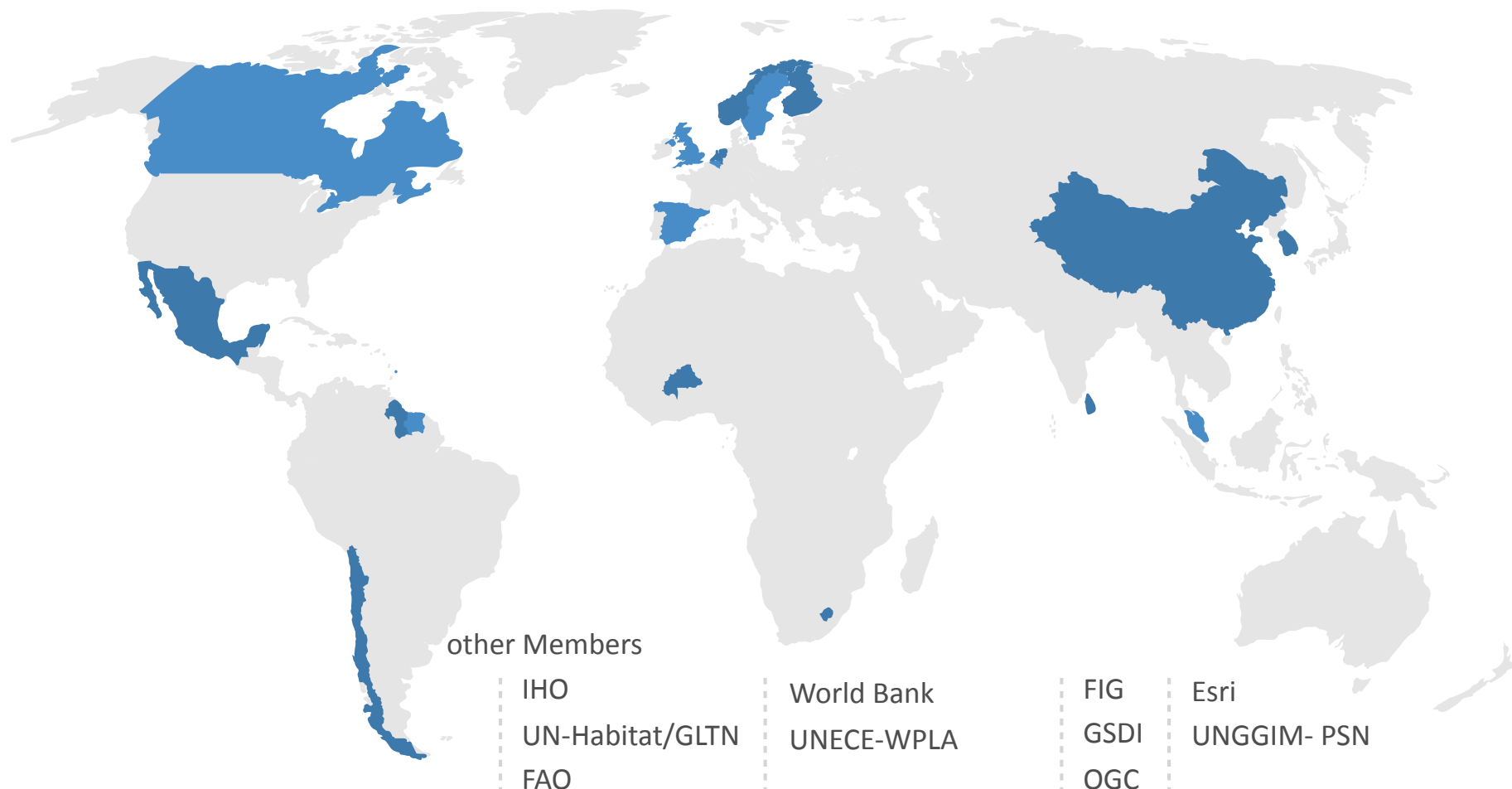
United Nations Committee of Experts on  
Global Geospatial Information Management

[ggim.un.org](http://ggim.un.org)



# United Nations Committee of Experts on Global Geospatial Information Management

## Expert Group on Land Administration and Management



*Expert Group on Land Administration and Management*

UN-GGIM

United Nations Committee of Experts on  
Global Geospatial Information Management

[ggim.un.org](http://ggim.un.org)



# United Nations Committee of Experts on Global Geospatial Information Management

Expert Group on Land Administration and Management

## EG LAM Work Programme



*Expert Group on Land Administration and Management*

UN-GGIM

United Nations Committee of Experts on  
Global Geospatial Information Management

[ggim.un.org](http://ggim.un.org)



United Nations Committee of Experts on  
Global Geospatial Information Management  
Expert Group on Land Administration and Management

## Updated EG-LAM Work Programme 2017 - 2018

Processing of the comments from UN-GGIM CoE meeting in New York 2017

Revision/Approval by Members?



*Expert Group on Land Administration and Management*

UN-GGIM

United Nations Committee of Experts on  
Global Geospatial Information Management

[ggim.un.org](http://ggim.un.org)



# United Nations Committee of Experts on Global Geospatial Information Management

Expert Group on Land Administration and Management

## Progress Activities 2017/18

### Side Event 7th UN-GGIM

organise a side event during  
the 7th session of UN-GGIM

1



### 5th High Level Forum

contribute to the 5th High  
Level Forum on UN-GGIM in  
Mexico City

3



### Open Meeting 7th UN-GGIM

organise an open meeting during the  
7th session to inform and consult  
Member States, UN System and  
observers on work program

2



*Expert Group on Land Administration and Management*

UN-GGIM

United Nations Committee of Experts on  
Global Geospatial Information Management

[ggim.un.org](http://ggim.un.org)



# United Nations Committee of Experts on Global Geospatial Information Management

## Expert Group on Land Administration and Management

### Advocate

the reason, the role of, and  
significance and benefits of an  
effective, efficient, sustainable  
and interoperable land  
administration and management  
system

### Task Team ISO TC 211/OGC

establish a Task Team comprising  
members with domain knowledge  
to act as the liaison group to ISO  
TC-211/OGC initiative for the  
revision of ISO-19152 (LADM)

5

4

### National Tenure Security Atlas

Track ongoing discussions on the  
proposal for national tenure  
security atlas

6

### Framework

Develop a Framework for  
Sustainable Land Administration

7



Expert Group on Land Administration and Management

UN-GGIM

United Nations Committee of Experts on  
Global Geospatial Information Management

ggim.un.org



# United Nations Committee of Experts on Global Geospatial Information Management

## Expert Group on Land Administration and Management

### Identify Issues & Gaps

and considering appropriate  
methodological national or  
sub- national approaches to  
accelerate efforts in  
documenting

8

### Report UN-GGIM Bureau

and the Committee of  
Experts on a timely basis

10

9

### Event in 2018

Organise a two or three day  
face to face meeting of the  
EGM



*Expert Group on Land Administration and Management*

UN-GGIM

United Nations Committee of Experts on  
Global Geospatial Information Management

[ggim.un.org](http://ggim.un.org)





# Framework for Sustainable Land Administration



UN-GGIM

ggim.un.org

# Framework for Sustainable Land Administration

- A reference for Member States when developing, strengthening or modernizing their national (or sub-national) land administration system
- First draft as an outline to begin discussion and consideration
- There exist globally agreed or acceptable concepts, approaches and frameworks in the land sector e.g.:
  - VGGTs (CFS/FAO),
  - Continuum of Land Rights (UN-Habitat/GLTN),
  - Land Governance Assessment Framework (World Bank), and
  - United Nations resolution of global geodetic reference frame for sustainable development
  - More?
- part of the overarching Integrated Geospatial Information Management Framework being developed at the Committee of Experts



*Expert Group on Land Administration and Management*

UN-GGIM

United Nations Committee of Experts on  
Global Geospatial Information Management

[ggim.un.org](http://ggim.un.org)


# Framework for Sustainable Land Administration

A reference for developing and strengthening Land Administration Systems

The framework should consider the following:


## Collect Once, Use Multiple Times

support the culture of sharing and collaboration



## Avoid duplication

in data acquisition and management



## Inclusive and recognises all forms of tenure

in scope and cover all tenure and all land



*Expert Group on Land Administration and Management*

UN-GGIM

United Nations Committee of Experts on  
Global Geospatial Information Management

[ggim.un.org](http://ggim.un.org)

# Framework for Sustainable Land Administration

A reference for developing and strengthening Land Administration Systems



## Maintenance

support the culture of Maintenance



## International Standards & Interoperability

applies internationally agreed standards



## Accessible & Transparent

easy accessible and supports transparency



## Capacity Development

facilitate capacity development



*Expert Group on Land Administration and Management*

UN-GGIM

United Nations Committee of Experts on  
Global Geospatial Information Management

[ggim.un.org](http://ggim.un.org)

# Framework for Sustainable Land Administration

A reference for developing and strengthening Land Administration Systems

*... shall describe key principles for a sustainable and interoperable land administration and management system that can efficiently and effectively document, record and recognise people-to-land relationship in all its forms ...*



Expert Group on Land Administration and Management

UN-GGIM

United Nations Committee of Experts on  
Global Geospatial Information Management

[ggim.un.org](http://ggim.un.org)

# Framework for Sustainable Land Administration

A reference for developing and strengthening Land Administration Systems

Important:

- No duplication of efforts
- Reference to already existing concepts, approaches and frameworks
- Part of the overall Integrated Geospatial Information Management Framework



*Expert Group on Land Administration and Management*

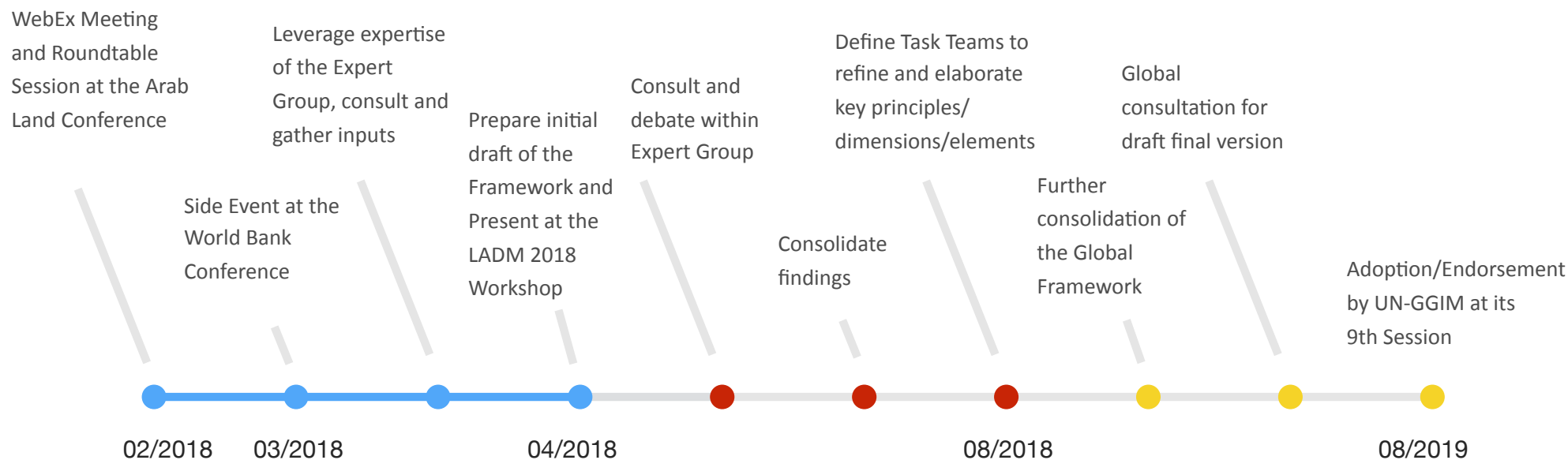
UN-GGIM

United Nations Committee of Experts on  
Global Geospatial Information Management

[ggim.un.org](http://ggim.un.org)

# Framework for Sustainable Land Administration

## A reference for developing and strengthening Land Administration Systems



CONSULTATION

CONSOLIDATION

ADOPTION



*Expert Group on Land Administration and Management*

UN-GGIM

United Nations Committee of Experts on  
Global Geospatial Information Management

ggim.un.org



## Next Meeting Opportunities



*Expert Group on Land Administration and Management*

UN-GGIM

United Nations Committee of Experts on  
Global Geospatial Information Management

ggim.un.org





# United Nations Committee of Experts on Global Geospatial Information Management

## Expert Group on Land Administration and Management

### Next Meeting Opportunities 2018

#### WebEx Meeting

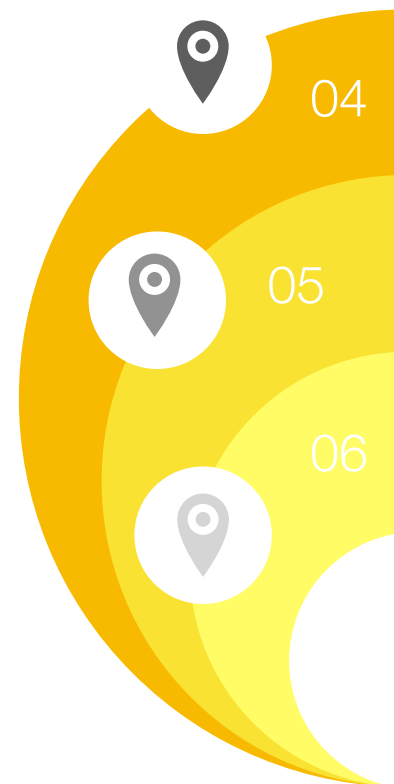
Online Meeting  
Online, 14/02/2018

#### Arab Land Conference

Dubai, 26 - 28/02/2018  
Roundtable 28/02/2018

#### World Bank L&P Conference

Washington, 19 - 23/03/2018  
Side Event 23/03/2018



#### LADM Workshop

Zagreb, 12 - 13/04/2018  
Presentation 12/04/2018

#### 8th Session UN-GGIM

New York, 01 - 03/08/2018  
Side Event 30 - 31/07/2018

#### UN World Geospatial Information Congress

Deqing, 19 - 21/11/2018  
Expert Group Meeting 22 - 24/11/2018



*Expert Group on Land Administration and Management*

UN-GGIM

United Nations Committee of Experts on  
Global Geospatial Information Management

[ggim.un.org](http://ggim.un.org)



Any other business?

Thank you!



*Expert Group on Land Administration and Management*

UN-GGIM

United Nations Committee of Experts on  
Global Geospatial Information Management

ggim.un.org