



**CHILE LO
HACEMOS
TODOS**

**National System of Territorial Information Coordination - SNIT
Infrastructure of Geospatial Data of Chile SDI-Chile. Ministry of National Assets
WWW.IDE.CL**

YOUNG GEOSPATIAL PROFESSIONALS SUMMIT

China, November 2018
Macarena Pérez García
Geographer. Master in human settlements an the enviroment
Executive Secretary

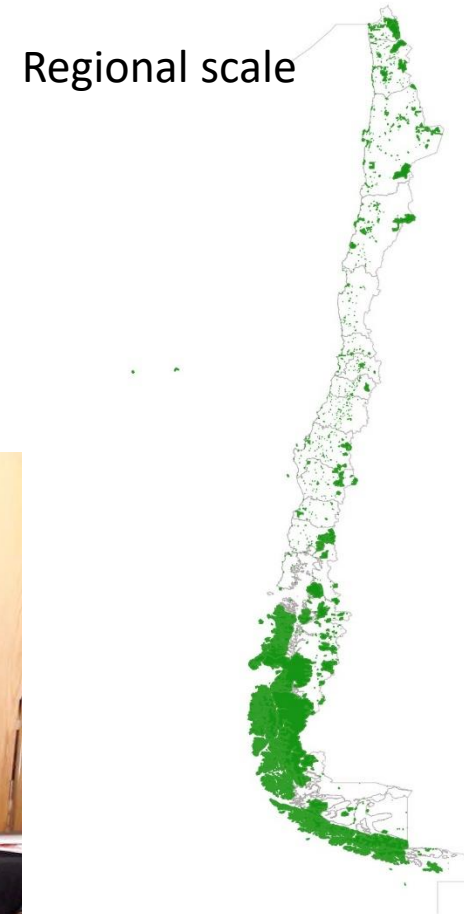
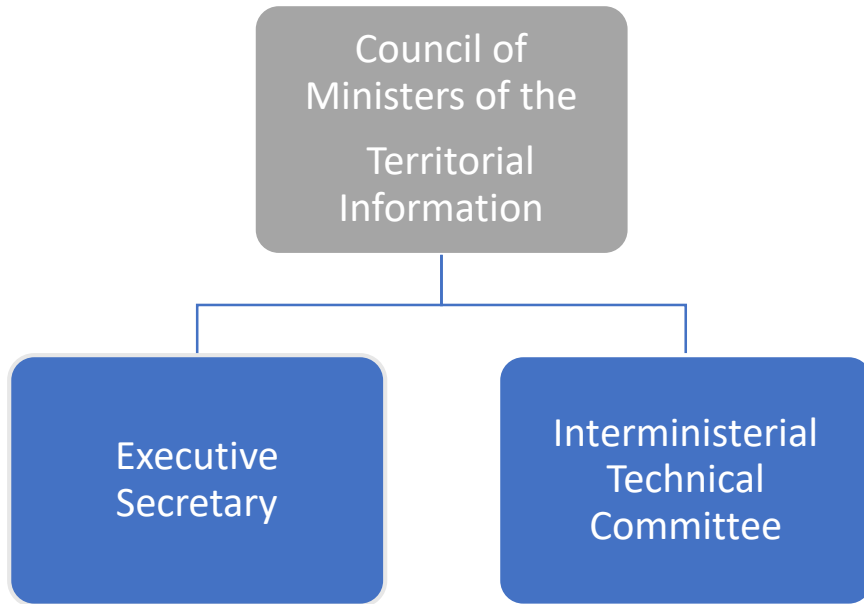
The context in Chile...

The SNIT is the **National System of Coordination of Territorial Information**. This is a permanent inter-institutional coordination mechanism for the management of public territorial information in the country, composed of the State institutions generating and using this information. It was created through the D.S N ° 28/2006 of the Ministry of National Assets.

To maximize the benefits derived from the use of territorial information, it is necessary to work under the concept of a **Geospatial Data Infrastructure (SDI)**.

**Coordination,
through working
groups, thematic
areas, regional and
sectoral coordination**

Organization of the SDI of Chile



How do we find ourselves working in Chile?



Members of the
SDI - Chile

Current Information Management and Standardization Groups

Public Infrastructure

Cadastral

Transport

Hydrography

Heritage

Road Axes

Images

Administrative Policy
Division

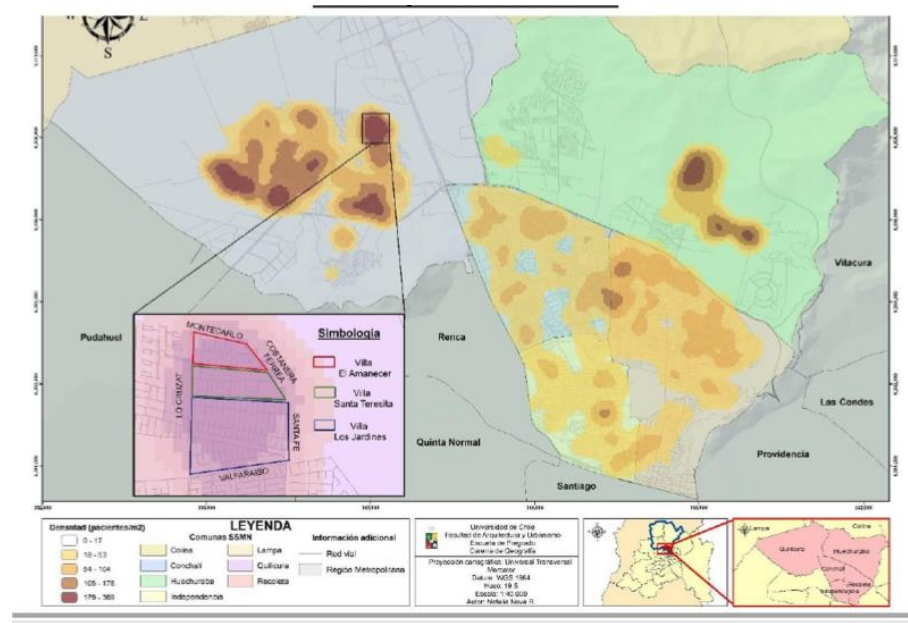
Regional information

Geodesy

National Standards
Committee

Where we are...

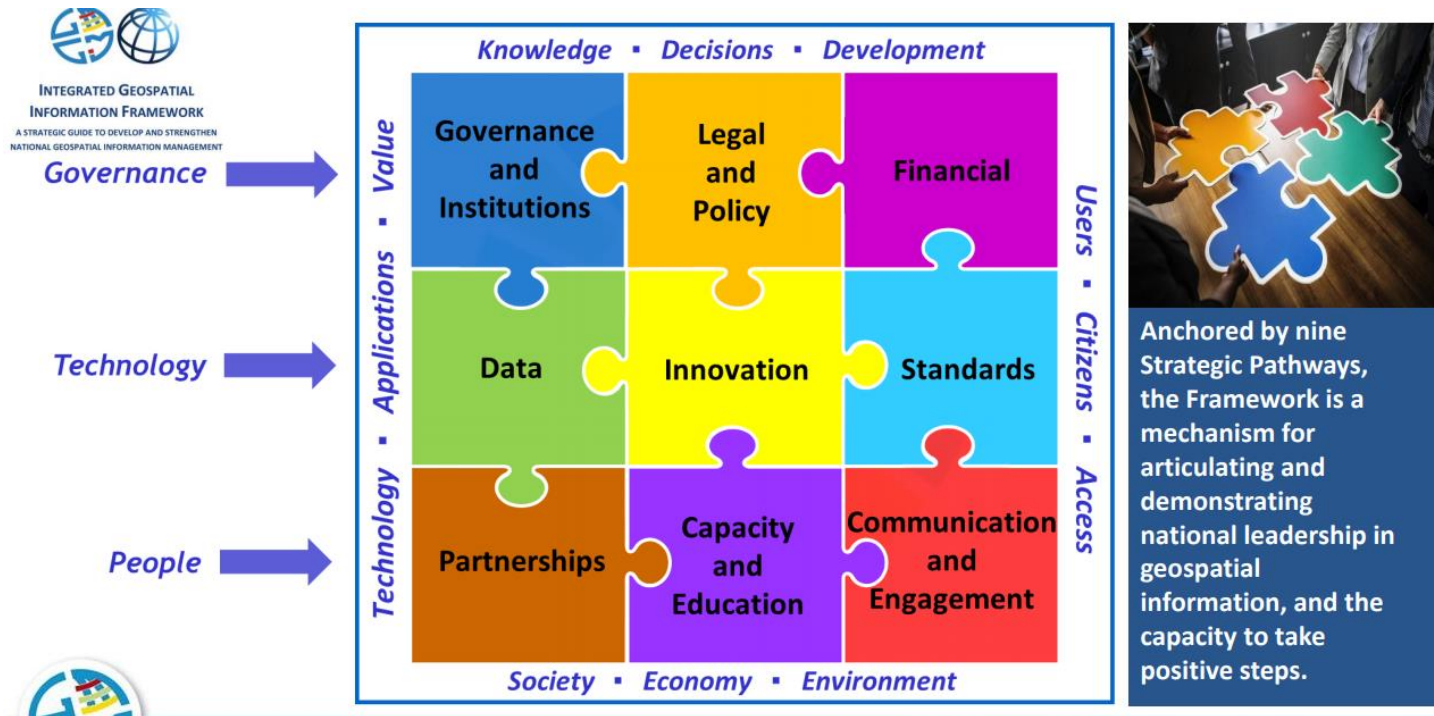
- We are currently coordinating as SDI Chile public services that handle information
- There is no obligation in the delivery of information
- There must be an institutional will that gives relevance to territorial information in decision-making and long-term planning
- the information must be standardized. Interoperability must be guaranteed
- We are working in legal instrument



Uses of information ... health

HOW CAN WE USE THE INTEGRATED GEOSPATIAL INFORMATION FRAMEWORK IN THE CASE OF CHILE ...

We are already working with these ideas... a guide for the work we do



CHALLENGES

- We are in an era of the immediate ... mobile apps
- How the quality of the information is guaranteed from the technical point of view
- How we understand the concept of territory... we have to feel part of it, to understand the importance of it.
- How we use the technologie to bring people to the information and problems of the territory





**CHILE LO
HACEMOS
TODOS**

**National System of Territorial Information Coordination - SNIT
Infrastructure of Geospatial Data of Chile SDI-Chile
WWW.IDE.CL**

China, November 2018

Macarena Pérez García

Geographer. Master in human settlements and the environment

Secretaría Ejecutiva del Sistema Nacional de Coordinación de Información Territorial