


“GEOGRAPHIC INFORMATION +” : FROM CROSS-BORDER INTEGRATION TO PRECISE EMPOWERMENT

ZHENGYUAN GEOMATICS ZHANDONG YANG



**GEOGRAPHIC INFORMATION NEEDS CROSS-
BORDER INTEGRATION, AND IT NEEDS
PRECISE EMPOWERMENT EVEN MORE.**




ONLY BY PRECISE EMPOWERMENT, CAN THE SPATIAL INTELLIGENCE POTENTIAL OF "GEOGRAPHIC INFORMATION +" BE BETTER RELEASED.



the **110** square kilometers

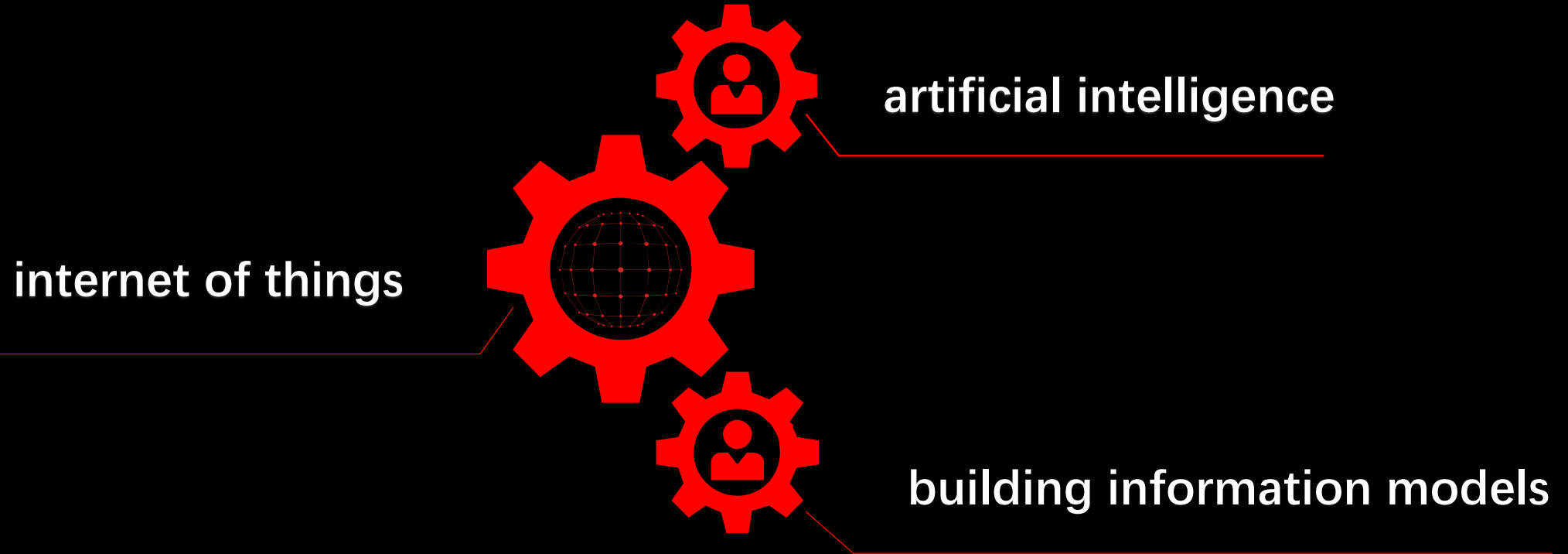
covering **18 types** of pipelines
with total length of **4300 km** of
underground accurate data


creating a transparent "**dynamic
Suzhou**" above ground and
undergrou



We conducted a comprehensive “healthy physical examination” on the underground pipelines

- 1、locked 457 wrong joints of the rainwater and sewage pipeline
- 2、255 sources of pollution.
- 3、carried out, and more than 120 meters problematic pipeline has been repaired in accumulation





THE “GEOGRAPHIC INFORMATION +” MAKES
URBAN GOVERNANCE AS DELICATE AS EMBROIDERY.



**“GEOGRAPHIC INFORMATION +”
WILL LET OUR SOCIETY MORE BEAUTIFUL**

