

A Framework on effective Land Administration

Expert Group on Land Administration and Management
Deqing - November 20th, 2018

Co-chairs:

Kees de Zeeuw, Director Kadaster International - The Netherlands
Silvano Tjong-Ahin, Director MI-GLIS - Surinam



UN-GGIM

United Nations Committee of Experts on
Global Geospatial Information Management

Expert Group on
Land Administration and Management

Positioning geospatial information to address global challenges

ggim.un.org

Land administration and UN GGIM



UN-GGIM

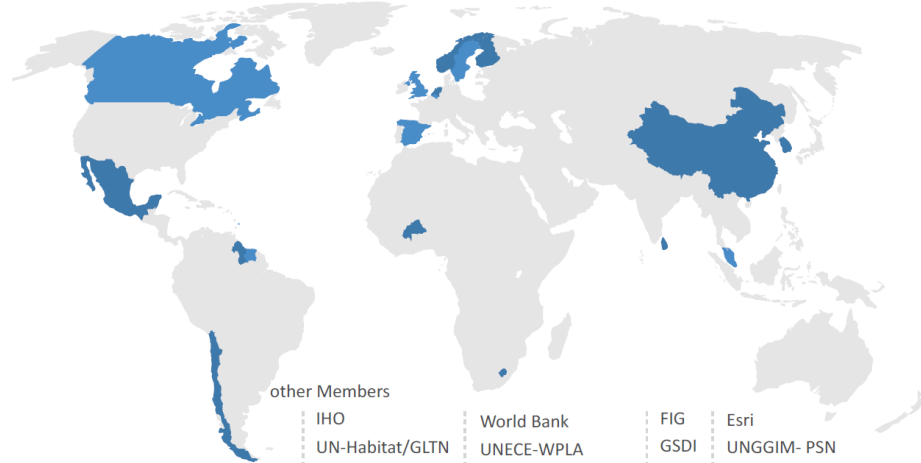
United Nations Committee of Experts on
Global Geospatial Information Management

Expert Group on
Land Administration and Management

Positioning geospatial information to address global challenges

ggim.un.org

19 Member states, 10 professional organisations



other Members

IHO

UN-Habitat/GLTN

FAO

World Bank

UNECE-WPLA

FIG

GSDI

OGC

Esri

UNGGIM- PSN



UN-GGIM

United Nations Committee of Experts on
Global Geospatial Information Management

Expert Group on
Land Administration and Management

Positioning geospatial information to address global challenges


ggim.un.org



Deqing International Seminar on UN-GGIM

“Effective Land Administration”

联合国有效土地管理国际研讨会



26 - 29 September 2018, Deqing, Zhejiang, China



UN-GGIM

United Nations Committee of Experts on
Global Geospatial Information Management

Expert Group on
Land Administration and Management

Positioning geospatial information to address global challenges

ggim.un.org

A framework for sustainable land administration ...

... shall describe key principles for a sustainable and interoperable land administration and management system that can efficiently and effectively document, record and recognise people-to-land relationship in all its forms ...




UN-GGIM

United Nations Committee of Experts on
Global Geospatial Information Management

Expert Group on
Land Administration and Management

Positioning geospatial information to address global challenges

ggim.un.org



UN-GGIM

United Nations Committee of Experts on
Global Geospatial Information Management

Expert Group on
Land Administration and Management

Positioning geospatial information to address global challenges

ggim.un.org

Requirements

Collect Once, Use Multiple Times support the culture of sharing and collaboration		 Maintenance support the culture of Maintenance
Avoid duplication in data acquisition and management		 International Standards & Interoperability applies internationally agreed standards
Inclusive and recognises all forms of tenure in scope and cover all tenure and all land		 Accessible & Transparent easy accessible and supports transparency
Data Security support data security in frameworks and policies		 Capacity Development facilitate capacity development



UN-GGIM

United Nations Committee of Experts on
Global Geospatial Information Management

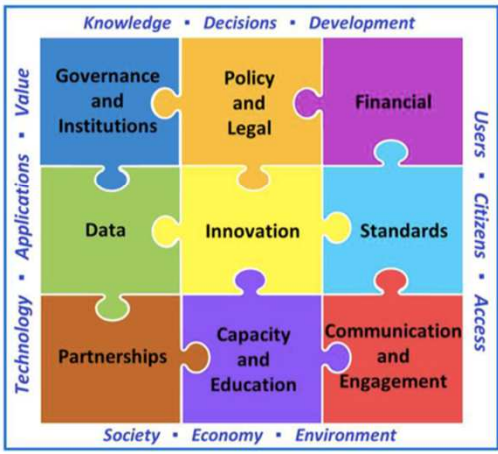
Expert Group on
Land Administration and Management

Positioning geospatial information to address global challenges
ggim.un.org


Integrated Geospatial Information Framework

Strategic pathways

Knowledge • Decisions • Development



Society • Economy • Environment



UN-GGIM

United Nations Committee of Experts on
Global Geospatial Information Management

Expert Group on
Land Administration and Management

Positioning geospatial information to address global challenges
ggim.un.org

Inventory of issues:

- Advocacy
- Awareness (continuous)
- Relevancy
- Everyone
- Research
- Clear engagement with land stakeholders; Stakeholder analysis
- Gender equity; Policy process
- Effective communication strategies for different stakeholders using appropriate channels
- Communication strategies: Stakeholder identification, monitoring and evaluation
- Empowerment and improved access to information
- Usage of communication forms (pictures, videos)
- Channels such as radio, social media etc.

Proposal to rename for land administration to: Advocacy & Awareness

UN-GGIM | United Nations Committee of Experts on Global Geospatial Information Management | Expert Group on Land Administration and Management | Positioning geospatial information to address global challenges | ggim.un.org

Standards

UN-GGIM | United Nations Committee of Experts on Global Geospatial Information Management | Expert Group on Land Administration and Management | Positioning geospatial information to address global challenges | ggim.un.org

Legal and Policy

We offer three kinds of service:
GOOD - CHEAP - FAST
 You can pick any two
 GOOD service CHEAP won't be FAST
 GOOD service FAST won't be CHEAP
 FAST service CHEAP won't be GOOD



UN-GGIM


United Nations Committee of Experts on
Global Geospatial Information Management

Expert Group on
Land Administration and Management

Positioning geospatial information to address global challenges

ggim.un.org

Innovation



UN-GGIM

United Nations Committee of Experts on
Global Geospatial Information Management

Expert Group on
Land Administration and Management

Positioning geospatial information to address global challenges

ggim.un.org

Conclusion

- The SDGs calls for all people-to-land relationships to be documented
- UNGGIM EG LAM will develop a framework for effective land administration
- UNGGIM EG LAM will elaborate on the strategic pathways



UN-GGIM

United Nations Committee of Experts on
Global Geospatial Information Management

Expert Group on
Land Administration and Management

Positioning geospatial information to address global challenges

ggim.un.org