

DATAWORLD



- Subsidiary of EOH, largest technology company in Africa
- Over 25 years in existence
- ISO 9001:2015
- Service government agencies in property domain
- Experience in Software Development, GIS, Spatial Planning and Field Survey
- Member
 - WGIC - World Geospatial Industry Council
 - GSDI – Global Spatial Data Infrastructure Association
 - DAMA – Data Management Association of Southern Africa
- Partnerships with ESRI, SAP, Microsoft, Oracle



Think



Innovate



Create

Land Administration

01 Cadastre Management

02 Land Registry/Titling

03 Land Use Management

04 Valuation / CAMA

05 Building Control


06 Land Administration System

07 e-Services

08 Analytics

09 Field Services Management


Provided services to over 20 Municipalities for about 5 million properties




Expertise to offer a range of services to provide end to end solution



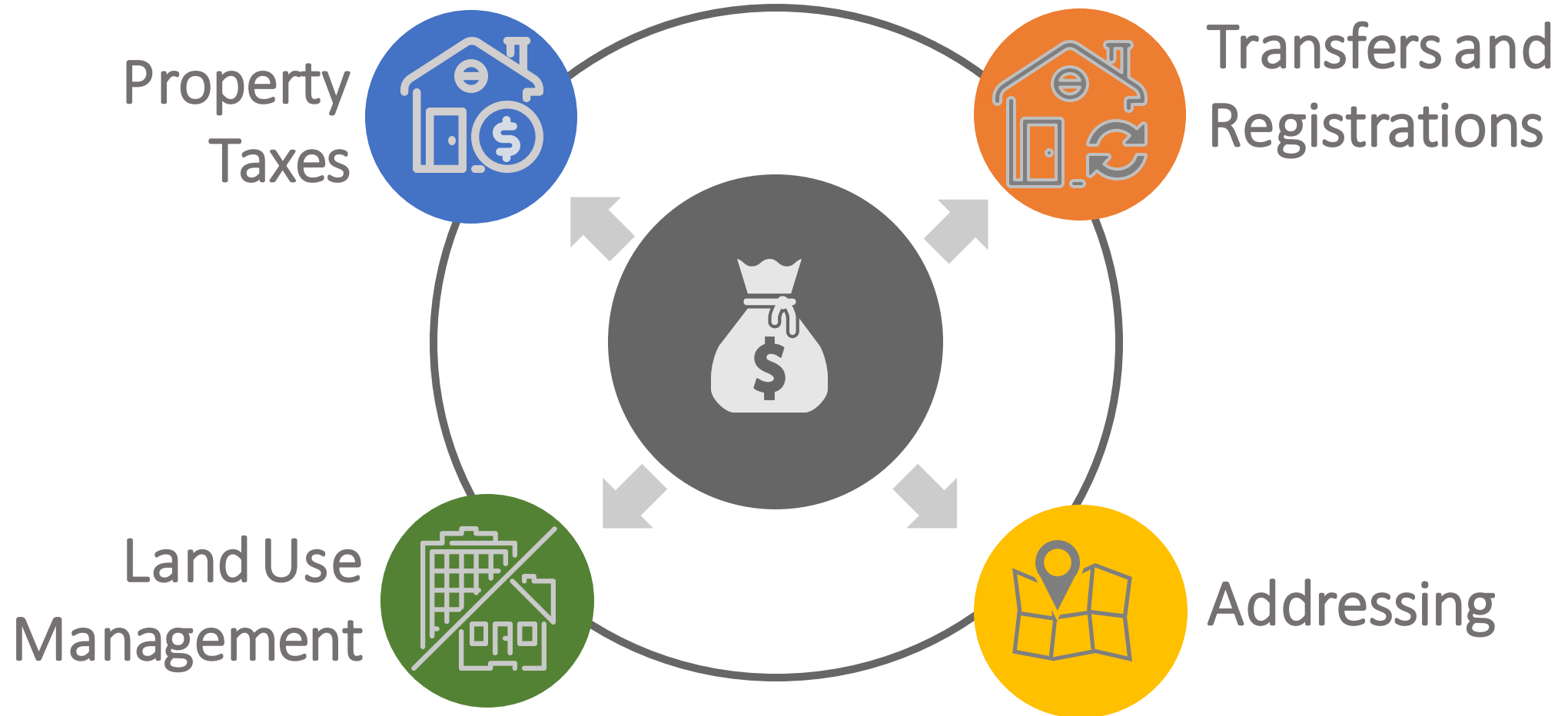
Offering services around Valuation, Billing, Taxation and GIS



Land Administration Capacity



Land Revenue Opportunities



Private Sector Involvement



PPPs



Models for Revenue
Generation

PPPs

- Turnkey models
- BOT
- XAAS
- Data Centralisation/Standardisation
- Spatial Planning
- Revenue Generation/Optomization