



UN-GGIM:Americas

REGIONAL COMMITTEE OF
UNITED NATIONS
ON GLOBAL GEOSPATIAL
INFORMATION MANAGEMENT
FOR THE AMERICAS

National activities supporting UN GGIM Agenda

UN-GGIM Expanded Bureau Meeting
7-9 December 2016, UN Headquarters
New York

Alvaro Monett
VicePresident of UN-GGIM:Americas



UN-GGIM

United Nations Committee of Experts on
Global Geospatial Information Management

ggim.un.org

International Seminar in Santiago de Chile

November 3rd, 2016

Agenda 2030 y desafíos para la información geoespacial y estadística



International Seminar in Santiago de Chile

November 3rd, 2016

Opening Session

09:00 – 09:10	Minister of National Assets <i>Mrs. Nivia Palma</i>
09:10 – 09:20	Undersecretary of Social Development <i>Mrs. Heidi Berner</i>
09:20 – 09:30	Director of Multilateral Policy of Foreign Affairs <i>Mr. Ignacio Llanos</i>
09:30 – 10:00	Development perspectives in Latin American region <i>Mr. Pascual Gerstenfeld, Director Statistics Division ECLAC</i>
10:00 – 10:30	Integration of Statistic and Geographic information in Chile <i>Mr. Raúl Ponce, Chief Geography Division, National Statistics Institute</i>
10:30 – 11:00	Break



International Seminar in Santiago de Chile

November 3rd, 2016

High Level Talks

- | | |
|---------------|--|
| 11:00 – 11:30 | United Nations Global Agenda for Geospatial Information Management
<i>Sr. Stefan Schweinfest</i>
<i>Director of Statistics Division, United Nations</i> |
| 11:30 – 12:00 | UN GGIM Global Perspectives on the contribution from Geospatial Information to the Sustainable Development
<i>Mrs. Marie Haldorson, Director Regions and Environment Department</i>
<i>Statistics Sweden</i> |
| 12:00 – 12:30 | Integration of geospatial and statistic information supporting sustainable development: the experience of the United States
<i>Mr. Timothy Trainor, UN-GGIM Co-Chair and Chief Geospatial Scientist of U.S. Census Bureau</i> |
| 12:30 – 13:00 | Integration of geospatial and statistic information supporting sustainable development: the experience of Mexico
<i>Mr. Carlos Guerrero, Director of Geography and Environment, National Institute for Statistics and Geography, INEGI, Mexico</i> |
| 13:00 – 13:20 | Questions and Answers |
| 13:20 | Closure |










International Seminar in Santiago de Chile November 3rd, 2016



International Seminar in Santiago de Chile November 3rd, 2016



International Seminar in Santiago de Chile November 3rd, 2016

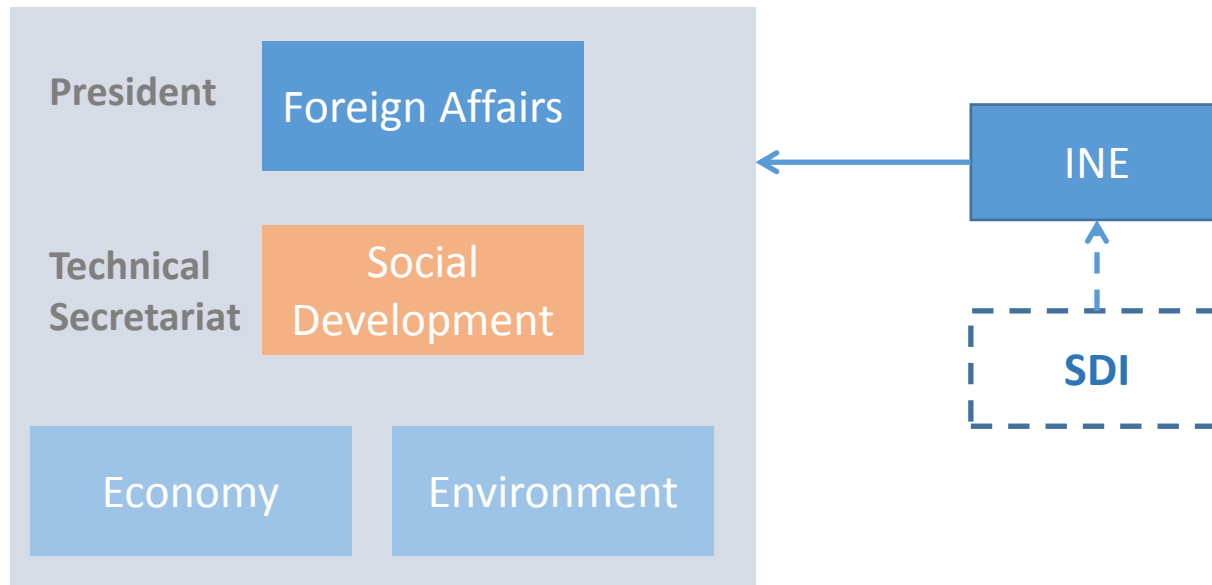
Descargar Archivo:	Tipo:	Peso:
Heidi Berner		1.12 MB
Pascual Gerstenfeld		1.01 MB
Raúl Ponce		9.75 MB
Stefan Schweinfest		7.66 MB
Marie Haldorson		9.95 MB
Timothy Trainor		15.65 MB
Carlos Guerrero		78.82 MB

<http://www.ide.cl/noticias/noticias/item/seminario-agenda-2030-y-desafios-para-la-informacion-geoespacial-y-estadistica.html>



National structure supporting Agenda 2030 implementation

NATIONAL COUNCIL FOR AGENDA 2030 IMPLEMENTATION





UN-GGIM:Americas

REGIONAL COMMITTEE OF
UNITED NATIONS
ON GLOBAL GEOSPATIAL
INFORMATION MANAGEMENT
FOR THE AMERICAS

National activities supporting UN GGIM Agenda

UN-GGIM Expanded Bureau Meeting
7-9 December 2016, UN Headquarters
New York

Alvaro Monett
VicePresident of UN-GGIM:Americas



UN-GGIM

United Nations Committee of Experts on
Global Geospatial Information Management

ggim.un.org