




Open Data



Neutral Platform

Transformative  
Impact

Anne Hale Miglarese, CEO

UNGGIM – November, 2017

BILL & MELINDA  
GATES foundation

UN  
OMIDYAR NETWORK  
A WORLD OF POSITIVE RETURNS

## Open geospatial data for positive global impact



To connect people worldwide to Earth imagery, geospatial data, tools,  
and knowledge to meet the world's most critical challenges.



## Discover & Combine Data

Search and discover

Analyze

Scale from local to global

Integrate with other platforms


## Community Development

Market information and analysis

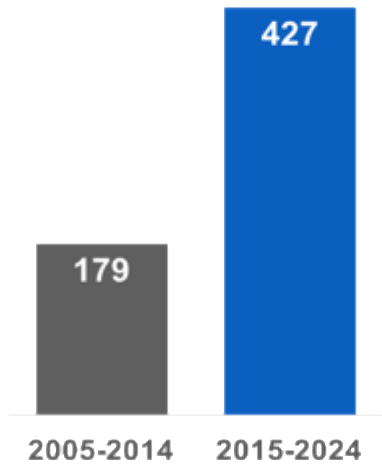
Use case & best practice

Capacity building and education

Convening



Earth Observation Satellites (>50kg)



Dramatic increase in imagery supply



Cloud Computing



Machine Learning

Rapid Innovation

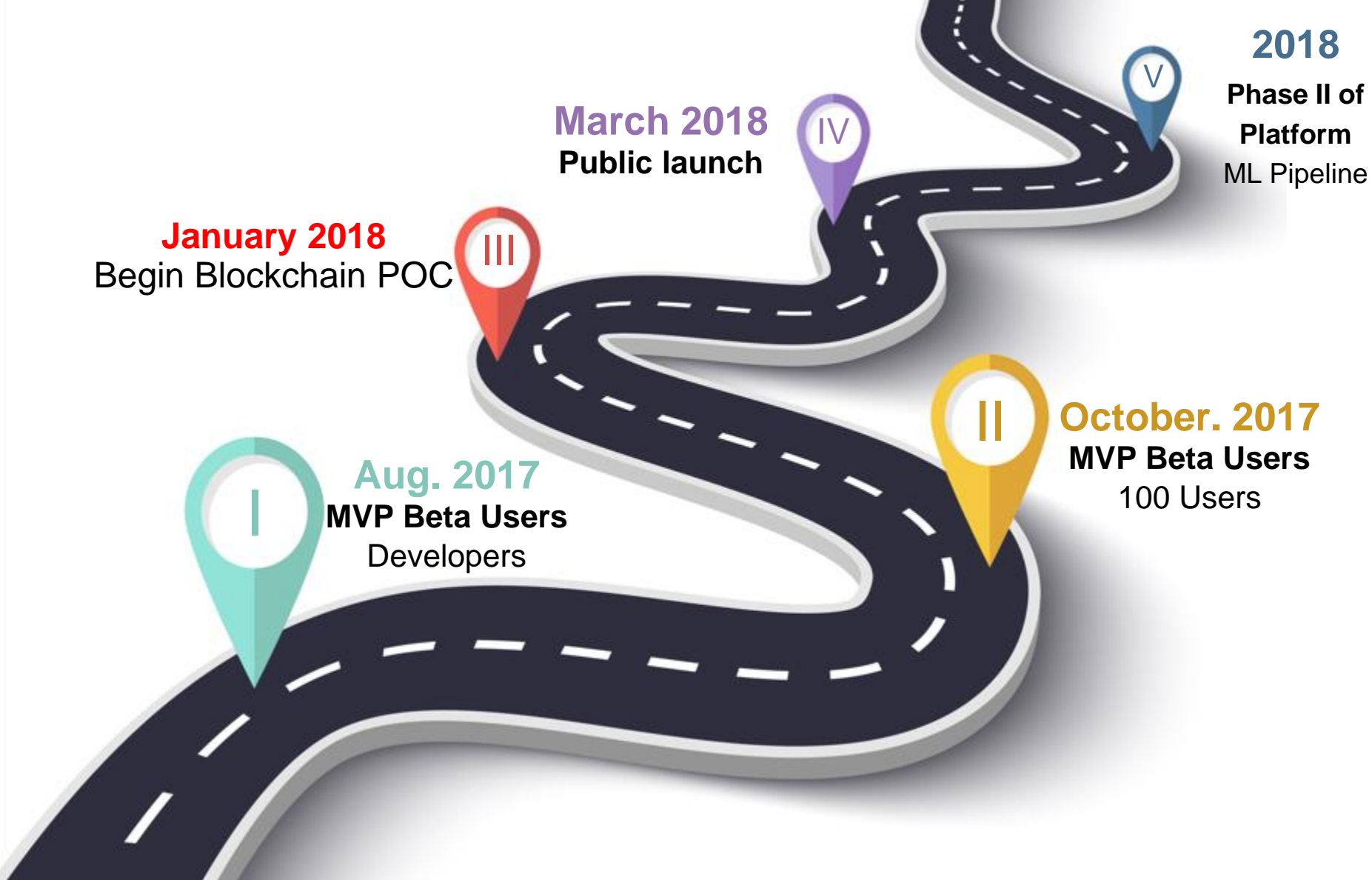


New Solutions

CHALLENGE

OPPORTUNITY

SOLUTIONS





**OPEN**

Work with open imagery, data sets and technology standards



**NEUTRAL**

Discover both government and commercial imagery, and collaborate with tech and non-technical users at the intersection of global development and remote sensing.



**COLLABORATIVE**

Learn and share ideas to improve collaboration across domains.



**FEDERATED**

Find and work with diverse imagery data sets covering the globe with a federated catalogue.

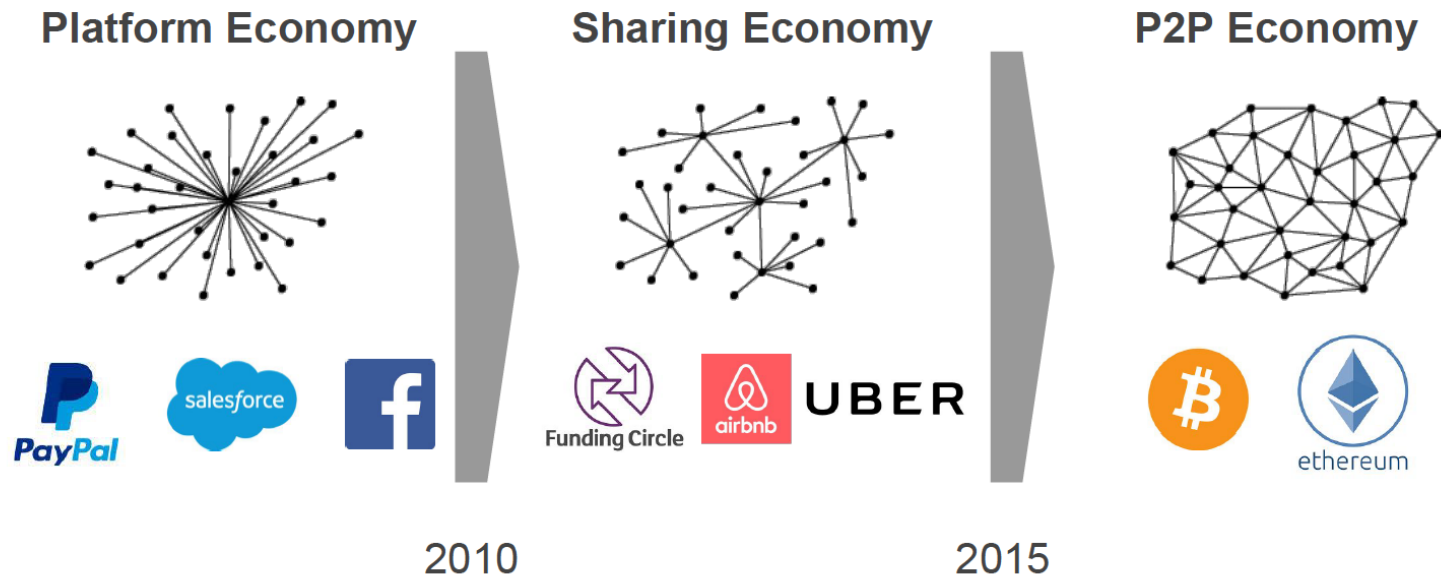


**AGILE**

Experiment with data, visualization, and collaborate in a cross-domain multidisciplinary ecosystem.



# Digital business models transformation driven by reduction in intermediaries



© 2017 ConsenSys



