



Engaging Custodian Agencies

A National Perspective

IAEG-SDG WGGI New York Dec 2017

Marie Haldorson



facebook.com/statistiskacentralbyranscb



[@SCB_nyheter](https://twitter.com/SCB_nyheter)



[statistiska_centralbyran_scb](https://www.instagram.com/statistiska_centralbyran_scb)



www.linkedin.com/company/scb







The Swedish Baseline

Statistics Sweden got the task from the government to develop the baseline for the first voluntary national reporting 2017 at the High Level Political Forum this summer.





Preparing for the National Reporting

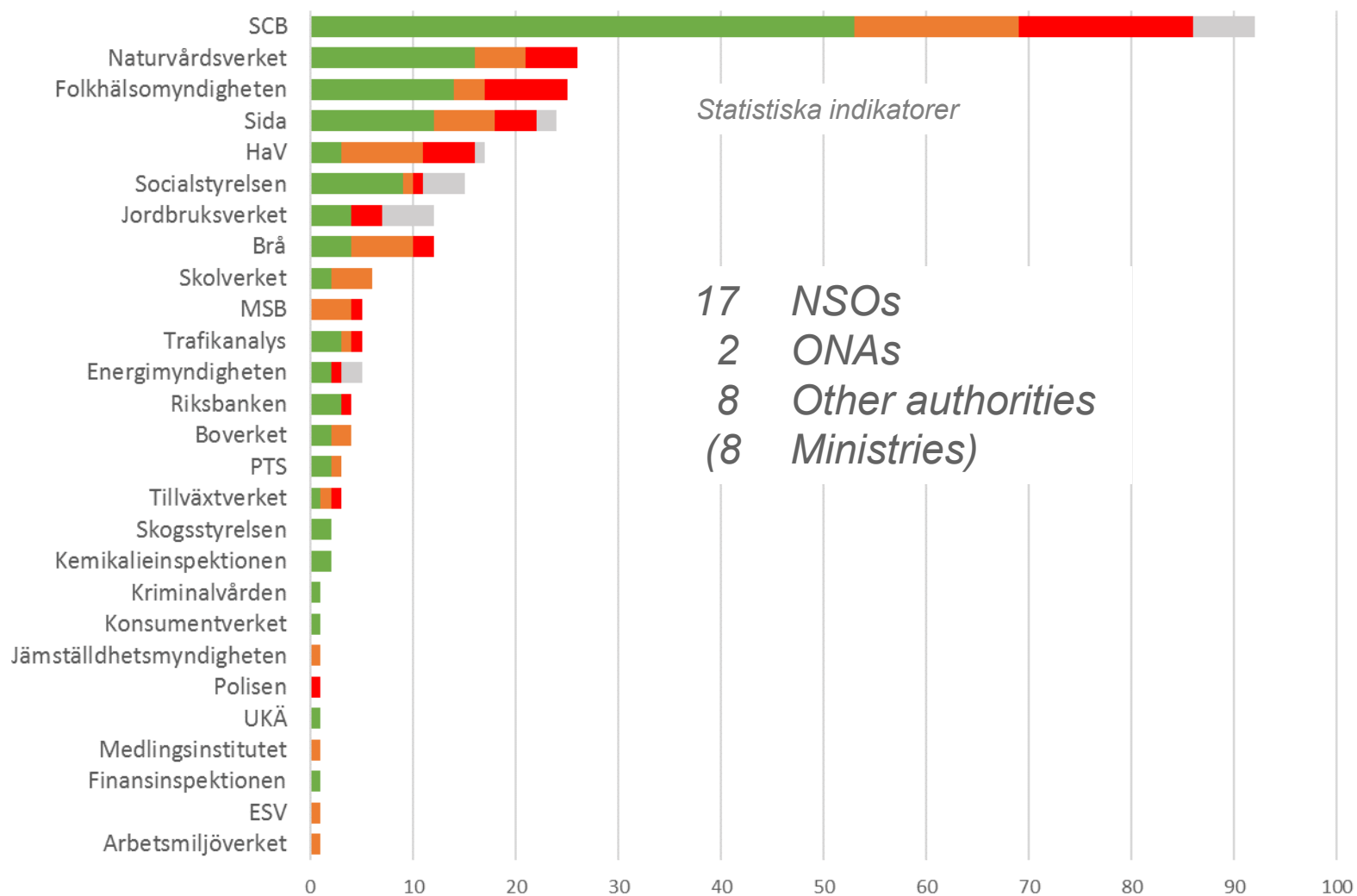
-  Possible to report or already being reported
-  Possible to develop: data integration needed or changes to current surveys
-  Very difficult to report, no current survey, no available method
-  Not relevant for Sweden / Global data enough

Assessed the global indicators, added national indicators for targets of national policy relevance





More than 30 agencies responsible for indicators!






”Shortlist Agencies”



Geospatial
is needed



Geospatial
as support

1. Statistics Sweden
2. Swedish Board of Agriculture
3. The Swedish National Council for Crime Prevention
4. Swedish Agency for Marine and Water Management
5. Transport Analysis Agency
6. The Swedish Post and Telecom Authority
7. National Board of Housing, Building and Planning
8. The Swedish Forest Agency
9. Swedish Environmental Protection Agency





Assessment of the WGGI Shortlist

Geospatial is needed

Indicator		Tier	Global	National
2.4.1	Proportion of agricultural area under productive and sustainable agriculture	III		
6.3.2	Proportion of bodies of water with good ambient water quality	III		
6.5.2	Proportion of transboundary basin area with an operational arrangement for water cooperation	III		
6.6.1	Change in the extent of water-related ecosystems over time	III		
9.1.1	Proportion of the rural population who live within 2 km of an all-season road	III		
9.c.1	Proportion of population covered by a mobile network, by technology	I		





Assessment of the WGGI Shortlist

Geospatial is needed

Indicator		Tier	Global	National
11.2.1	Proportion of population that has access to public transport, by age, sex and persons with disabilities	II	●	●
11.3.1	Ratio of land consumption rate to population growth rate	II	●	
11.7.1	Average share of the built-up area of cities that is open space for public use for all, by sex, age etc	III	●	●
14.2.1	Proportion of national Exclusive Economic Zones managed using ecosystem-based approaches	III	●	
14.5.1	Coverage of protected areas in relation to marine areas	I	●	





Assessment of the WGGI Shortlist

Geospatial is needed

Indicator		Tier	Global	National
15.1.1	Forest area as a proportion of total land area	I		
15.1.2	Proportion of important sites for terrestrial and freshwater biodiversity that are covered by protected areas, by ecosystem type	I		?
15.3.1	Proportion of land that is degraded over total land area	III		
15.4.1	Coverage by protected areas of important sites for mountain biodiversity	I		?





Assessment of the WGGI Shortlist

Geospatial
as support

Indicator		Tier	Global	National
1.1.1	Proportion of population below the international poverty line, by sex, age, employment status and geographical location (urban/rural)	I		
1.4.2	Proportion of total adult population with secure tenure rights to land, by sex and by type of tenure	III		
4.5.1	Parity indices (female/male, rural/urban etc as data become available)	I-II-III		
5.2.2	Proportion of women and girls aged 15 years and older subjected to sexual violence, by age and place of occurrence	II		





Assessment of the WGGI Shortlist

Geospatial
as support




Indicator		Tier	Global	National
5.4.1	Proportion of time spent on unpaid domestic and care work, by sex, age and location	II		
5.a.1	(a) Proportion of total agricultural population with ownership or secure rights over agricultural land, by sex; and (b) share of women among owners or rights-bearers of agricultural land, by type of tenure	III		
5.a.2	Proportion of countries where the legal framework (including customary law) guarantees women's equal rights to land ownership and/or control	III		





Assessment of the WGGI shortlist

Geospatial
as support

Indicator		Tier	Global	National
11.7.2	Proportion of persons victim of physical or sexual harassment, by sex, age, disability status and place of occurrence, in the previous 12 months	III		
15.4.2	Mountain Green Cover Index	II		?





Engaging with custodians

- Reaching out through the IAEG-SDGs
- Reaching out through the WGGI – help to understand the “red” indicators
- The members of the WGGI can be asked to give input to indicator proposals before they go to the IAEG-SDG

