

Implementation and adoption of standards for the global geospatial information community

Item 9

Denise McKenzie

Executive Director
Open Geospatial Consortium

7th Meeting of the Committee
of Experts, New York



UN-GGIM

United Nations Initiative on
Global Geospatial Information Management

Positioning geospatial information to address global challenges

ggim.un.org



International Hydrographic Organization
Organisation Hydrographique Internationale



International
Organization for
Standardization

OGC[®]
Making location count.



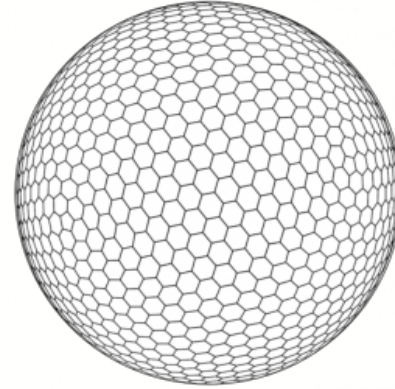
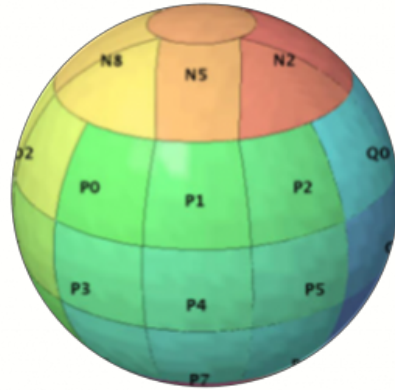

UN-GGIM

United Nations Initiative on
Global Geospatial Information Management


Positioning geospatial information to address global challenges

ggim.un.org

OGC Highlights - DGGS



OGC Arctic Spatial Data Pilot Value of Standards **ARCTIC**



ISO/TC 211 Highlights

Land Administration

Blockchain



UNECE workshop
on integrating
Geospatial and
Statistical Standards



UN-GGIM

United Nations Initiative on
Global Geospatial Information Management

Positioning geospatial information to address global challenges

ggim.un.org

IHO Standards - Highlights



UN-GGIM

United Nations Initiative on
Global Geospatial Information Management

Positioning geospatial information to address global challenges

ggim.un.org

Joint Study Group - SDGs



UN-GGIM

United Nations Initiative on
Global Geospatial Information Management

Positioning geospatial information to address global challenges

ggim.un.org



A Guide to the Role of Standards in Geospatial Information Management



Recommendations for Standards in Geospatial Information Management
Annex 1: A Union document on Standards Recommendations by Tier

Prepared cooperatively by the
Open Geospatial Consortium (OGC);
The International Organization for Standards (ISO);
Technical Committee 211 Geographic information/Geomatics;
and the
International Hydrographic Organization (IHO).

July 2015

Prepared cooperatively by the
Open Geospatial Consortium (OGC);
The International Organization for Standards (ISO)
Technical Committee 211 Geographic information/Geomatics;
and the
International Hydrographic Organization (IHO).

Time for an update



Data is more valuable as a shared resource



**Standards make this
sharing possible**





UN-GGIM

UNITED NATIONS INITIATIVE ON
GLOBAL GEOSPATIAL
INFORMATION MANAGEMENT

Thank you



UN-GGIM

United Nations Initiative on
Global Geospatial Information Management

Positioning geospatial information to address global challenges

ggim.un.org

ggim.un.org